Akçaabat I Tourism Development

Creative Concept

Input Projektentwicklungs GmbH
Birkenstrasse 2
5300 Hallwang
Salzburg
Austria / Europe

Overview – Main Points of Interest

1. Sivriburun (Akçatepe)
2. Hıdırnebi Plateau
3. Ayana Mountain & Sera Lake
4. Ağanın Çayırı & Kıran Çayırı & Pilav Dagi & Sirt & Kilise Kıranı
5. Simba Plateau, Valley & Cascades & Taşlıoba Plateau
6. Kayabaşı Plateau

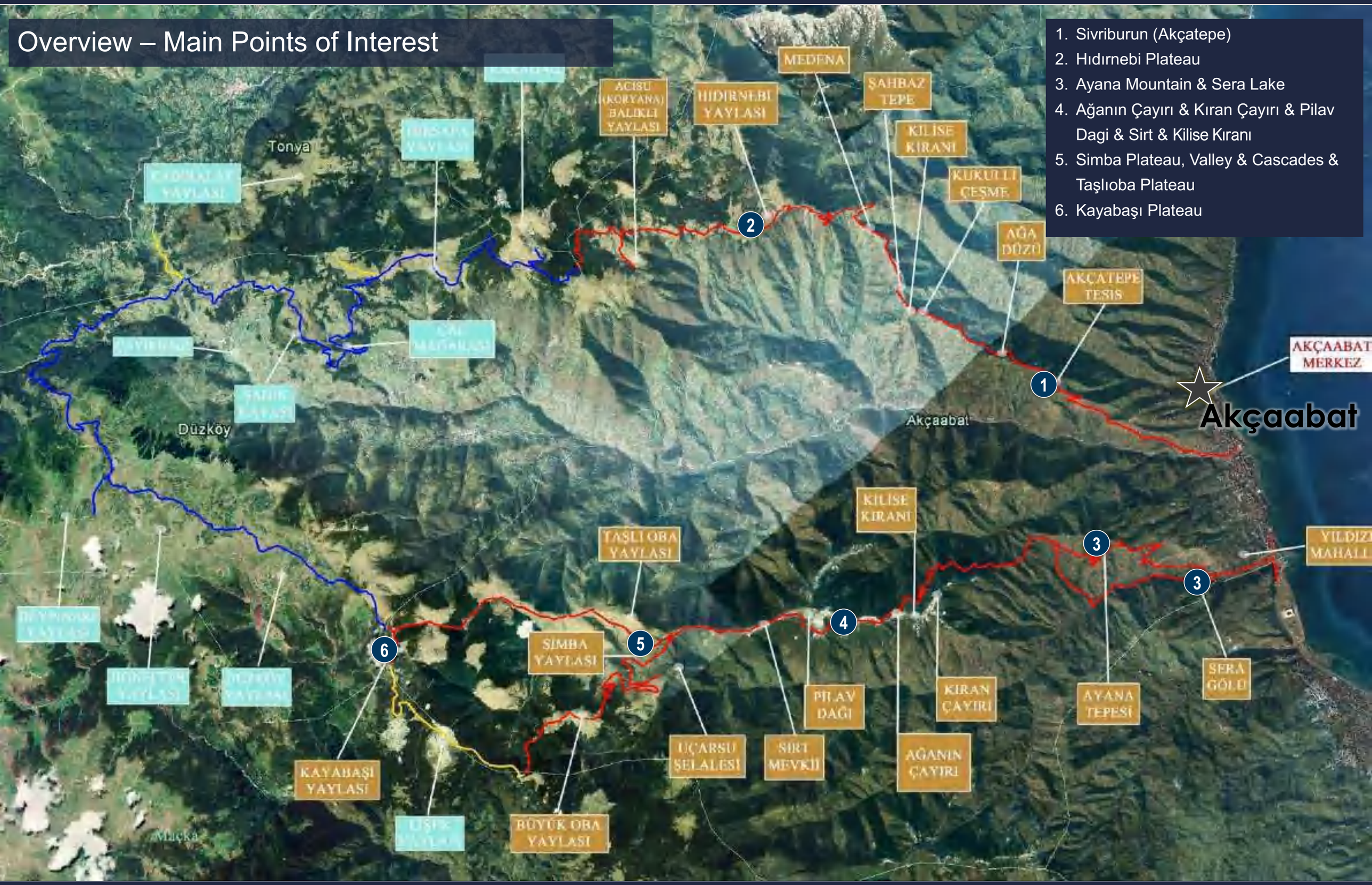

Akçaabat I Tourism Development

Input

Valuation of Points of Interest	Attractiveness of Location	Necessary Investment	Income – potential	Potential for Development	Specials of PoI	Priority for development
Akçatepe					• View • Restaurant	★★☆☆
Area between Akçatepe & Hıdırnebi					• View • Nature	★☆☆☆
Hıdırnebi Plateau					• View • Impressive Rocks • Mountain Experience	★★★★
Sera Lake					• Water Experience	★★★★
View point to Sera Lake					• View to Sea & Lake	★★☆☆
Ayana Mountain					• View to Mountains & Sea	★★★★
Kıran Çayırı					• View to Sea • View to Mountains	★☆☆☆
Ağanın Çayırı Festival Area					• Festival	★☆☆☆
Pilav Dagi					• View to Sea & Mountains • Space to use	★★★☆
Sırt					• Restaurant on the Ridge	★☆☆☆
Taşlıoba Rocks Plateau					• Impressive Rocks • Silent Area	★★★☆
Simba Valley & Cascades					• Water / Cascades	★★★☆
Libodom Picnic & Barbeque Area					• Nature	★☆☆☆
Apartments						★☆☆☆
Play & Picnic Area					• Nature • Space to use	★★☆☆
Skiing Area					• Winter Experience	★★★★

USP DETERMINATION

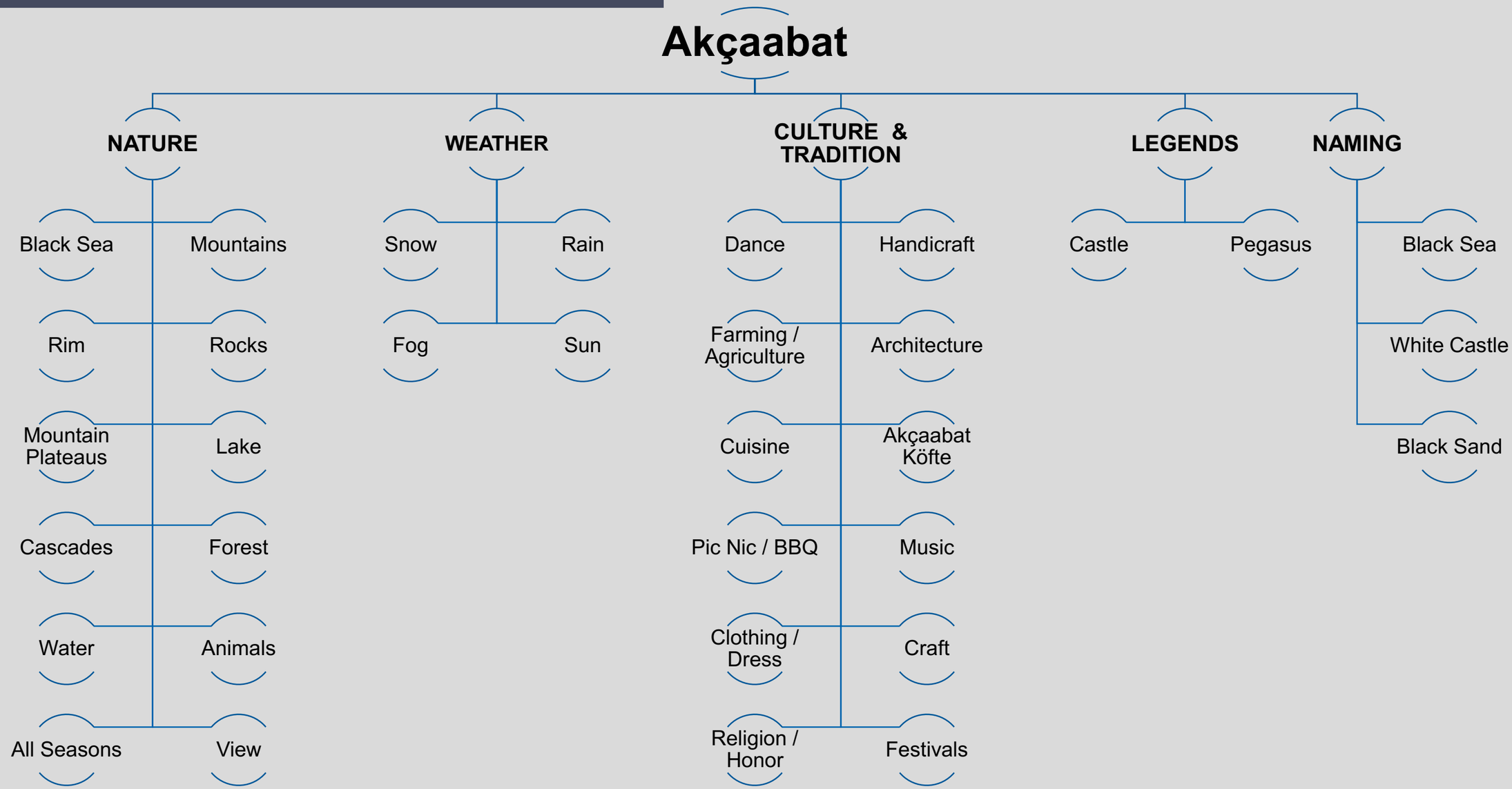

The main USP is the

Varied, diverse & romantic appearance of the Nature

The key values are:

Culture, Tradition & History I Secret Places & Nature

1. Sivriburun (Akçatepe)
2. Hıdırnebi Plateau
3. Ayana Mountain & Sera Lake
4. Ağanın Çayırı & Kıran Çayırı & Pilav Dagi & Sirt & Kilise Kırarı
5. Simba Plateau, Valley & Cascades & Taşlıoba Plateau
6. Kayabaşı Plateau

EXPEDITION INTO THE BLACK MOUNTAINS OF AKÇAABAT

Black Sea → Akçaabat City → Ropeway → Mountain → Rim → Pegasus Rock → Mountain Plateau → Lake → Mountain → Hills → Cascades → Rocks → Forest → Black Sea

A fascinating journey through the various nature of Akçaabat.

Exploring beautiful and secret places. Discover the Culture, Tradition & old Tales

EXPEDITION INTO THE BLACK MOUNTAINS OF AKÇAABAT

Preparation

- ✓ Information (Homepage & Marketing)

Special Equipment

- ✓ clothing
- ✓ map
- ✓ Compass
- ✓ binoculars

Journey

- ✓ on water, in the air, on land
- ✓ ship, ropeway, vehicle, horse
- ✓ Not with the own cars

Explore & Discover

- ✓ secret places
- ✓ unknown countries
- ✓ nature, culture & tradition, history

Adventure

- ✓ On the POI and the way between
- ✓ adversity & risks
- ✓ Weather
- ✓ Difficult

Duration & Period

- ✓ day & multi-day trips

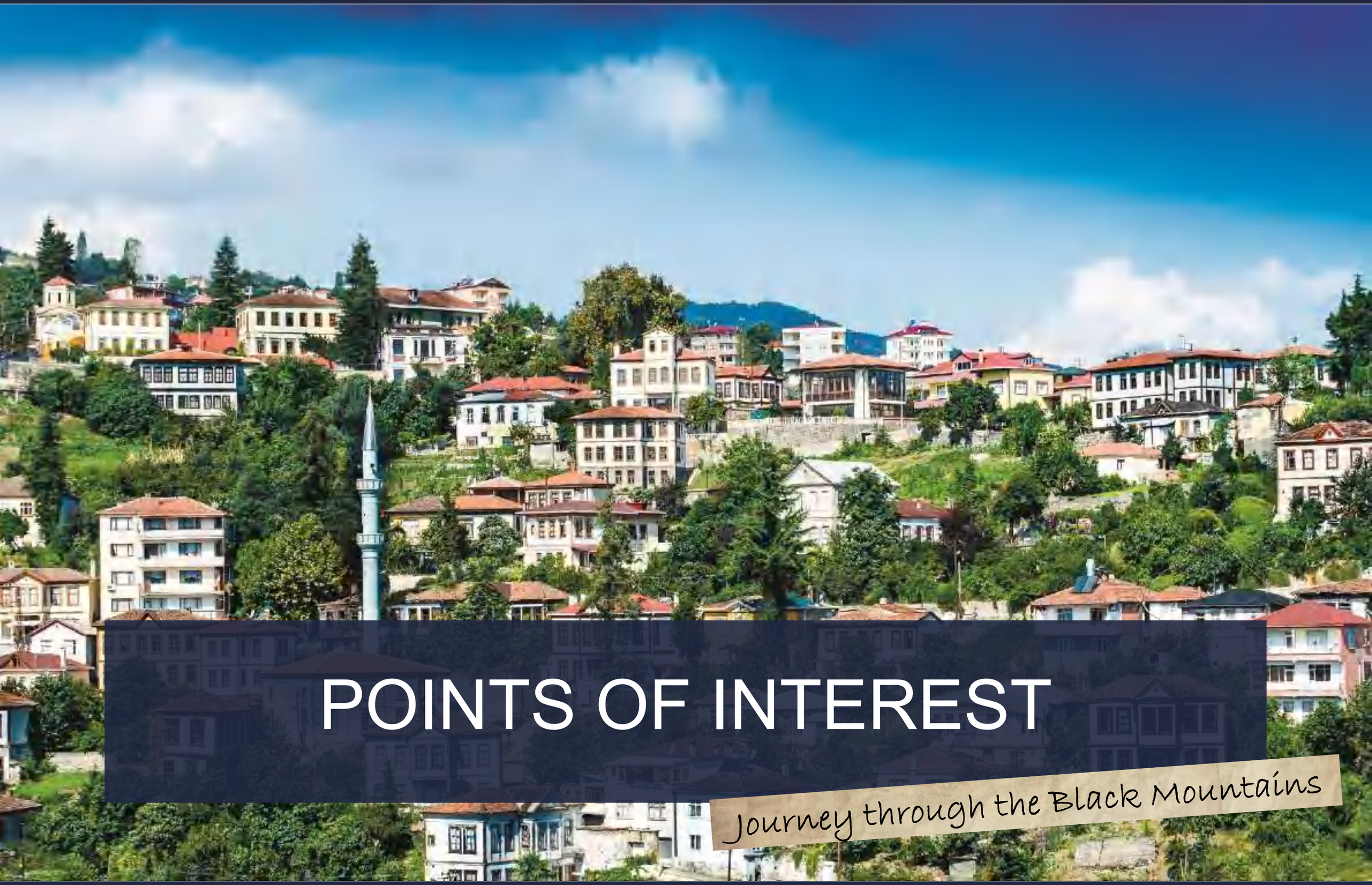

POINTS OF INTEREST

Journey through the Black Mountains

Overview – Main Points of Interest

1. Sivriburun (Akçatepe)
2. Hıdırnebi Plateau
3. Ayana Mountain & Sera Lake
4. Ağanın Çayırı & Kıran Çayırı & Pilav Dagi & Sirt & Kilise Kıranı
5. Simba Plateau, Valley & Cascades & Taşlıoba Plateau
6. Kayabaşı Plateau

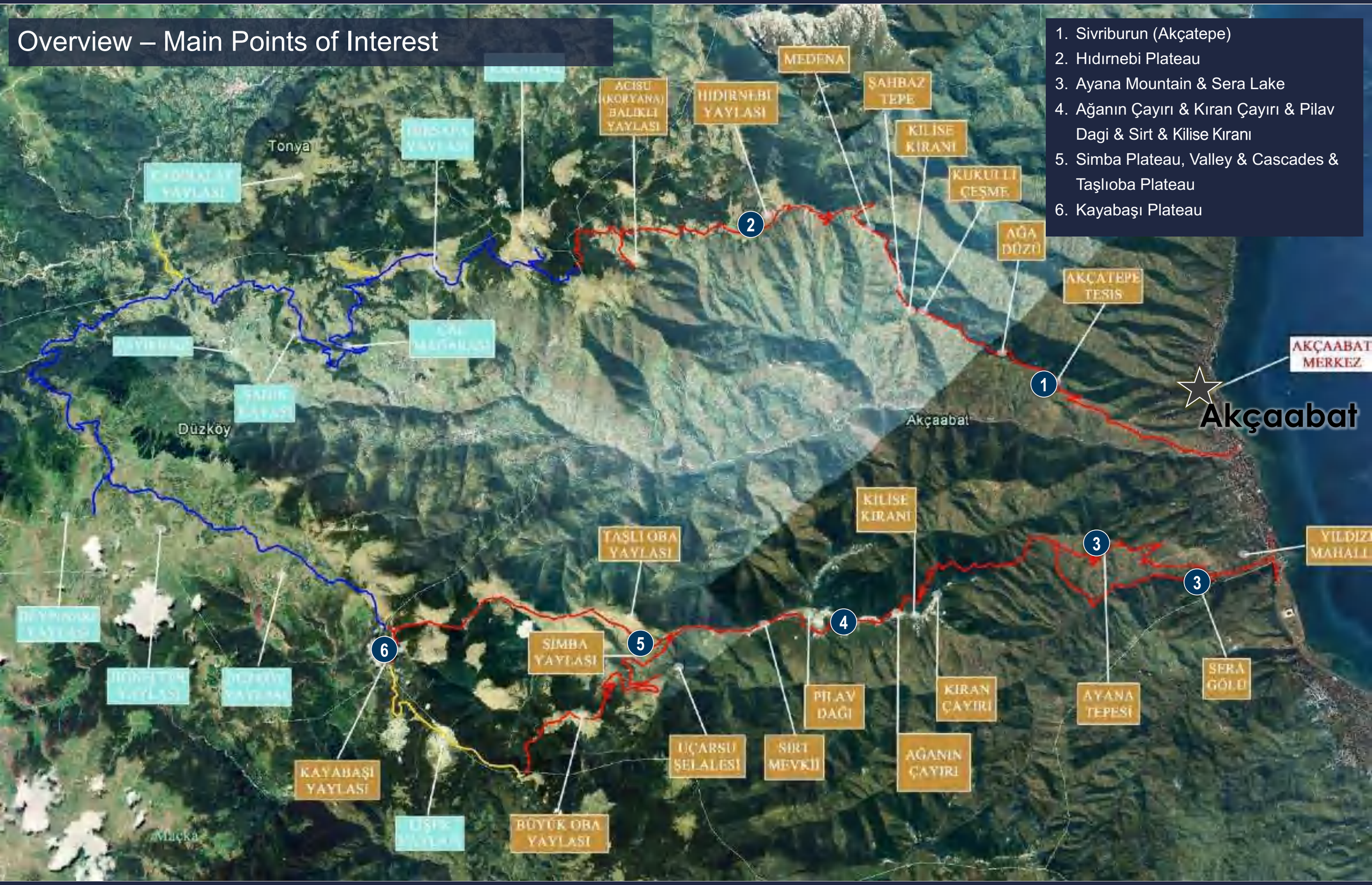

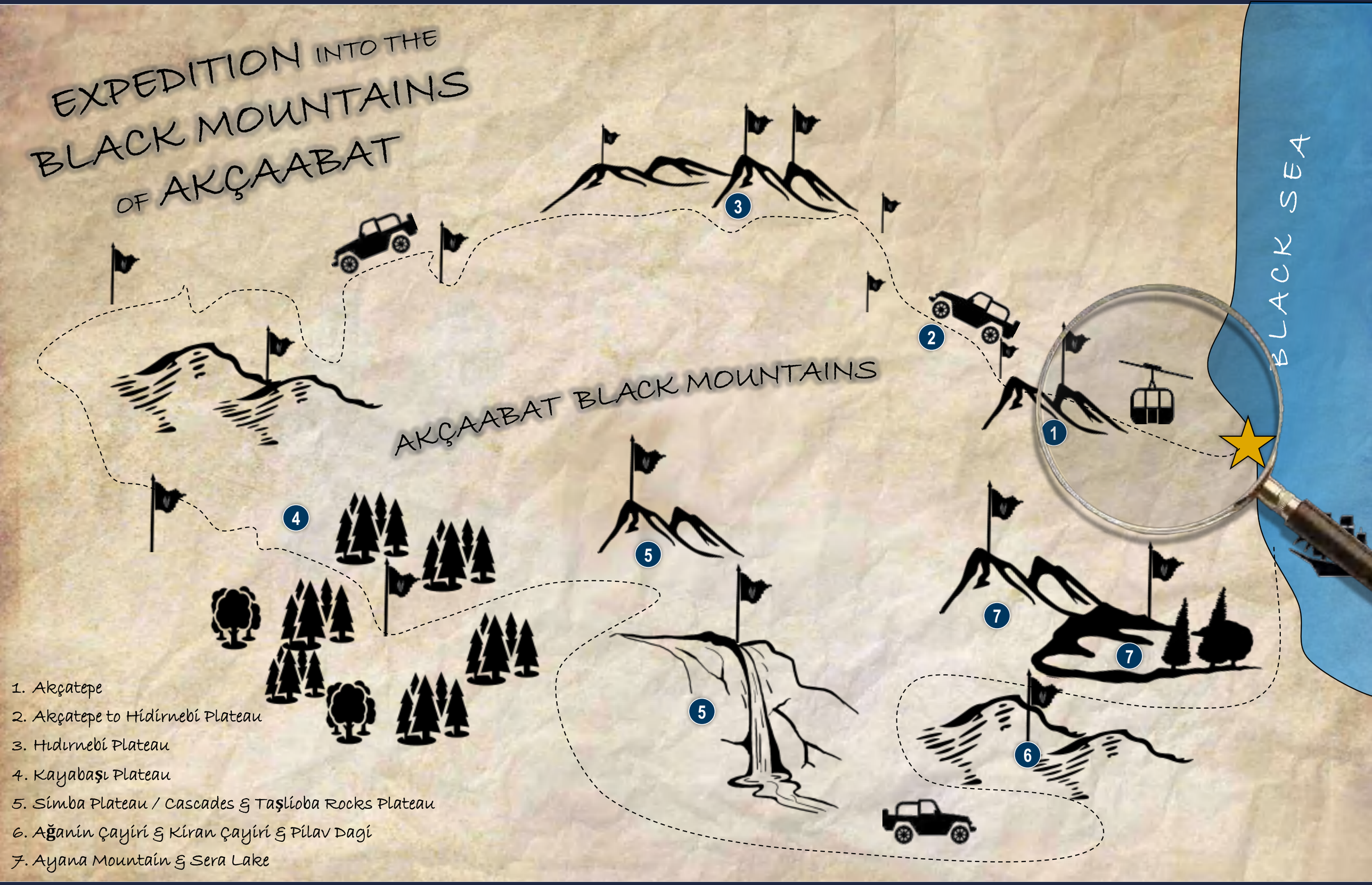

1. Akçatepe
2. Akçatepe to Hidirnebi Plateau
3. Hıdırnebi Plateau
4. Kayabaşı Plateau
5. Simba Plateau / Cascades & Taşlioba Rocks Plateau
6. Ağanin Çayiri & Kiran Çayiri & Pilav Dagi
7. Ayana Mountain & Sera Lake

AKÇAABAT CITY TO AKÇATEPE
Get into the story

AKÇAABAT CITY TO AKÇATEPE

AKÇAABAT CITY TO AKÇATEPE

Akçaabat:
Bottom Station 0m

Mid Station 147m

Akçatepe:
Top Station 690m

Section 1:

Horizontal Length	890.40 m
Vertical Rise	147 m
Average Grade	16.51 %
Max. Rope Inclination	56.78 %

Section 2:

Horizontal Length	3730.40 m
Vertical Rise	545 m
Average Grade	14.61 %
Max. Rope Inclination	46.65 %

Profile:

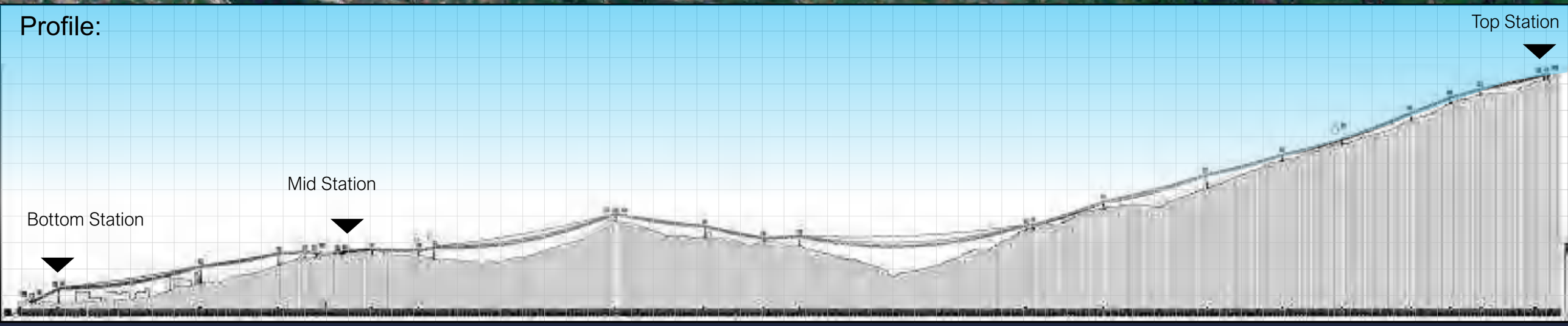

AKÇAABAT CITY TO AKÇATEPE

Section 1:	
Horizontal Length	890.40 m
Vertical Rise	147 m
Average Grade	16.51 %
Max. Rope Inclination	56.78 %

Section 2:	
Horizontal Length	3730.40 m
Vertical Rise	545 m
Average Grade	14.61 %
Max. Rope Inclination	46.65 %

AKÇAABAT CITY TO AKÇATEPE
Akçatepe:
Top Station 690m
Section 2:
Horizontal Length 3730.40 m
Vertical Rise 545 m
Average Grade 14.61 %
Max. Rope Inclination 46.65 %
Mid Station 147m
Section 1:
Horizontal Length 890.40 m
Vertical Rise 147 m
Average Grade 16.51 %
Max. Rope Inclination 56.78 %
Akçaabat:
Bottom Station 0m

AKÇAABAT CITY TO AKÇATEPE

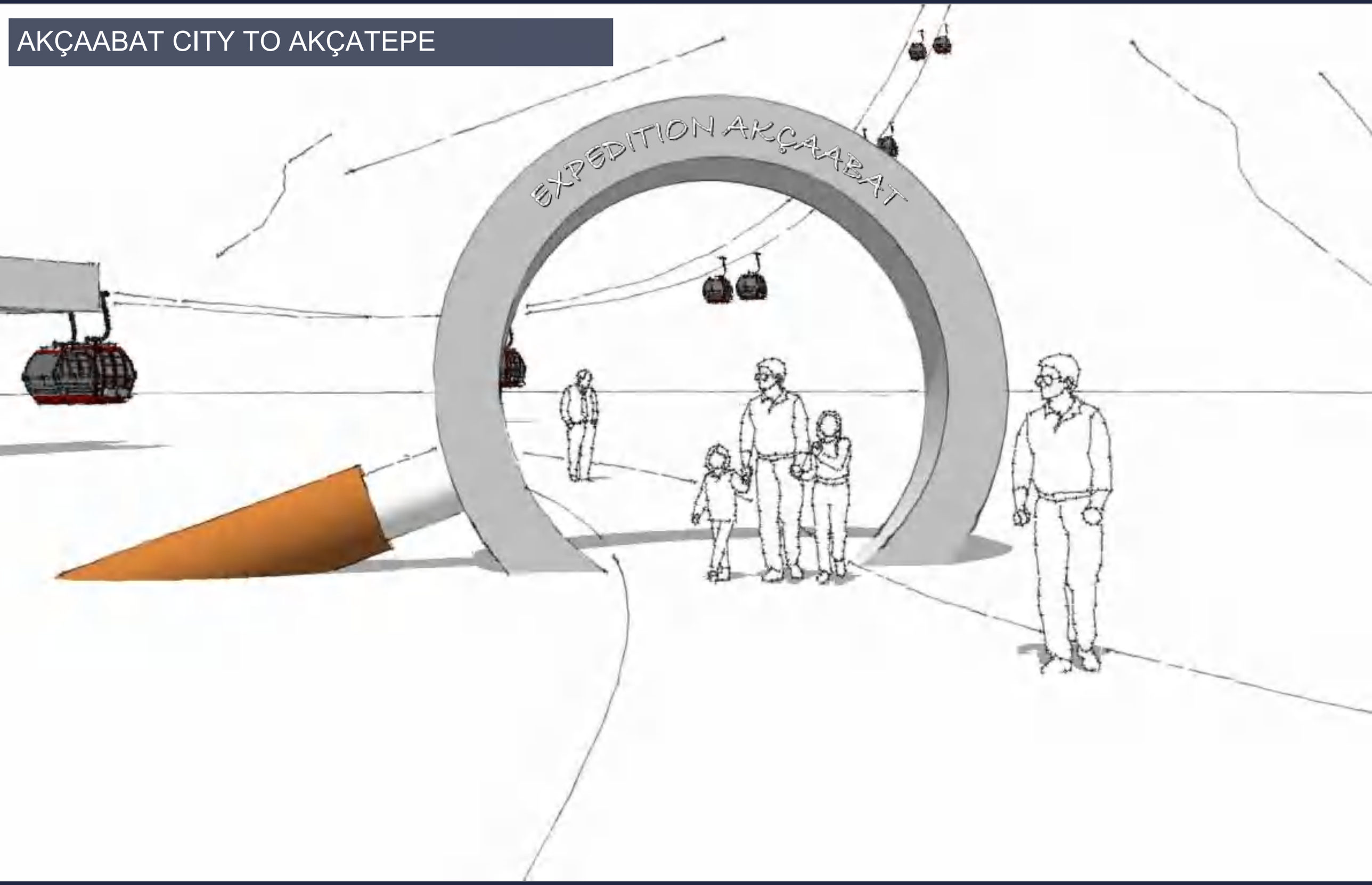

AKÇAABAT CITY TO AKÇATEPE

Example Picture

AKÇAABAT CITY TO AKÇATEPE

AKÇAABAT CITY TO AKÇATEPE

AKÇAABAT CITY TO AKÇATEPE

AKÇAABAT CITY TO AKÇATEPE

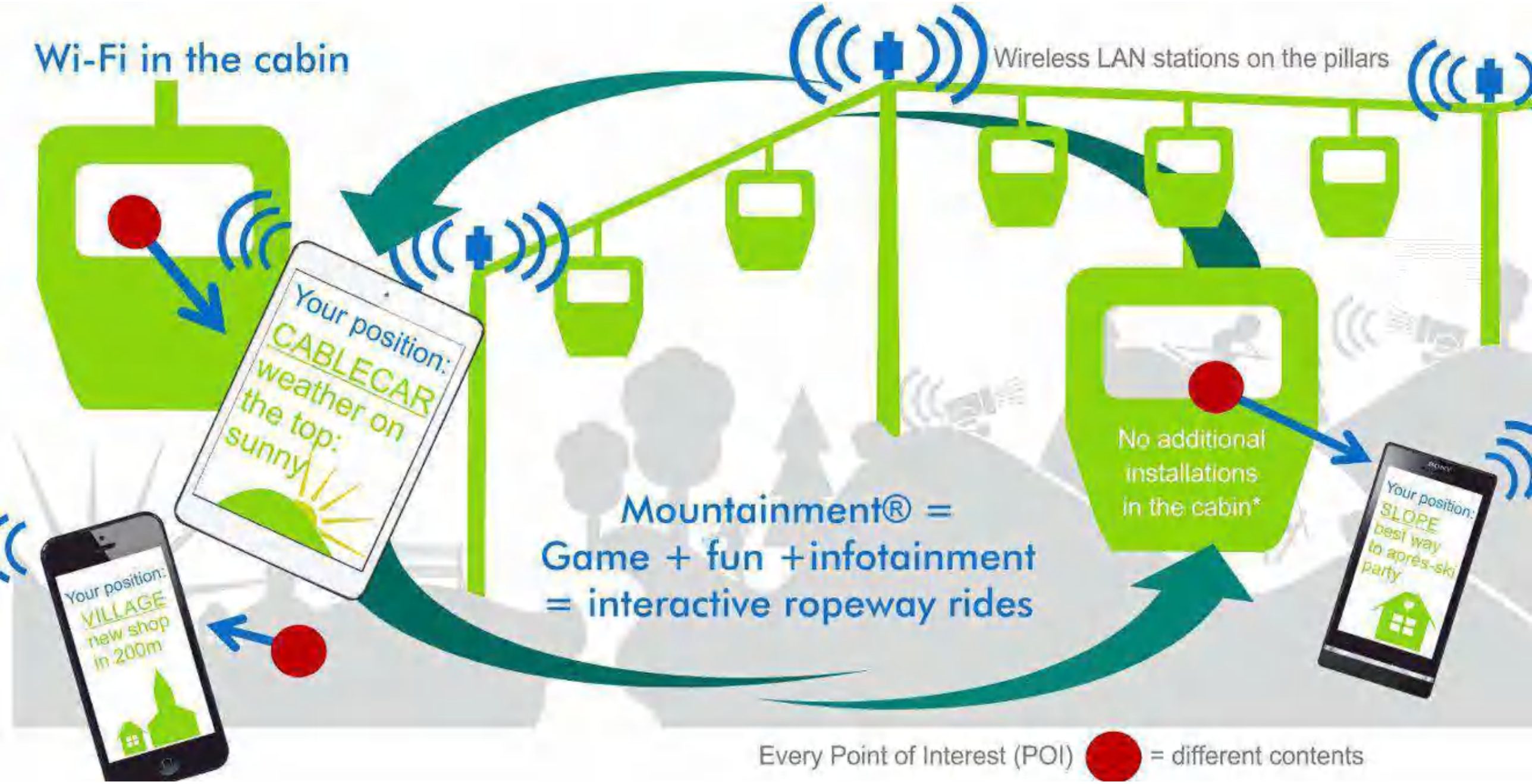

AKÇAABAT CITY TO AKÇATEPE

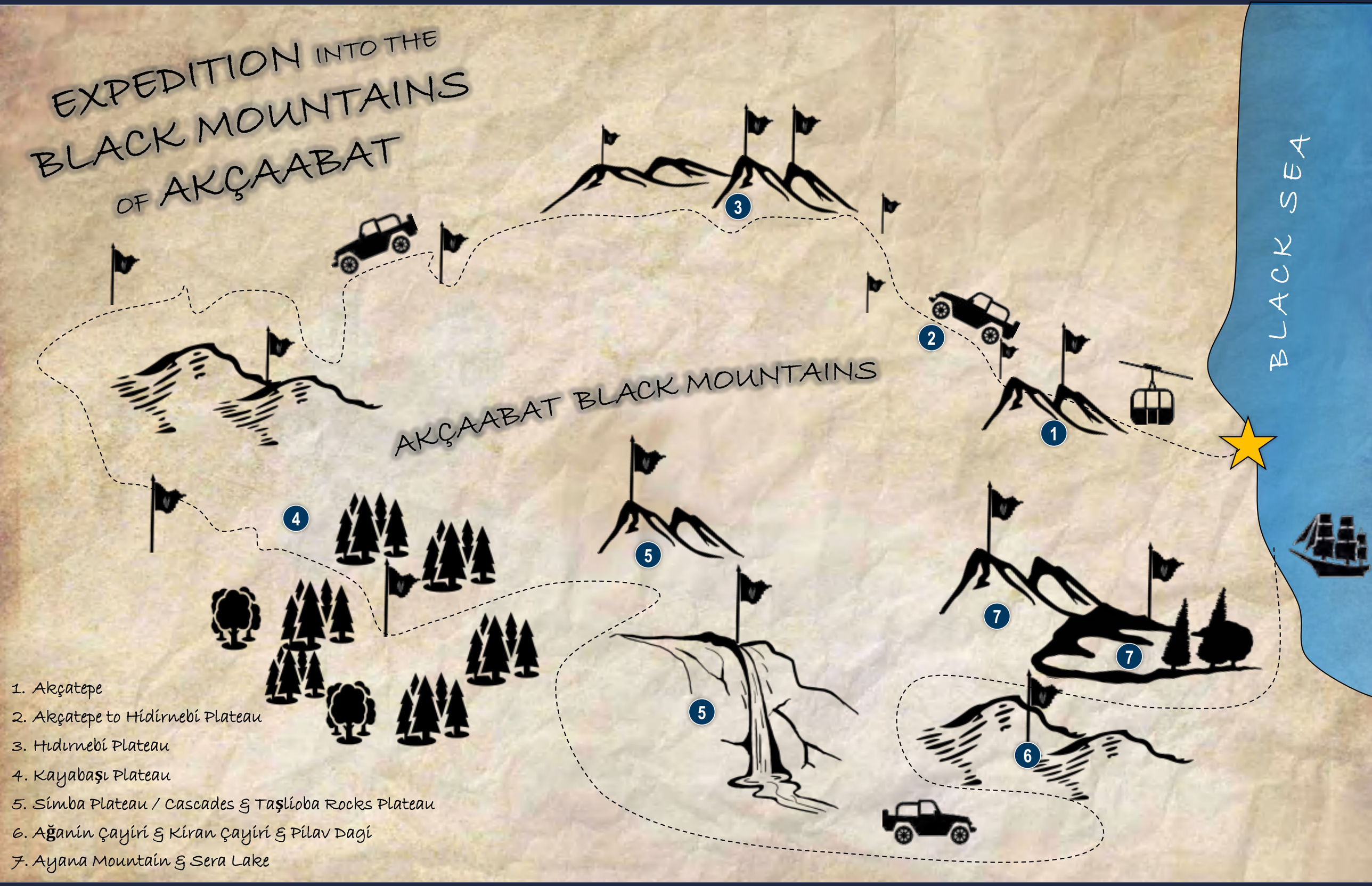
EXPEDITION INTO THE BLACK MOUNTAINS OF AKÇAABAT
AKÇAABAT BLACK MOUNTAINS
BLACK SEA
1
2
3
4
5
5
6
7
7
1. Akçatepe
2. Akçatepe to Hidirnebi Plateau
3. Hıdırnebi Plateau
4. Kayabaşı Plateau
5. Simba Plateau / Cascades & Taşlioba Rocks Plateau
6. Ağanin Çayiri & Kiran Çayiri & Pilav Dagi
7. Ayana Mountain & Sera Lake

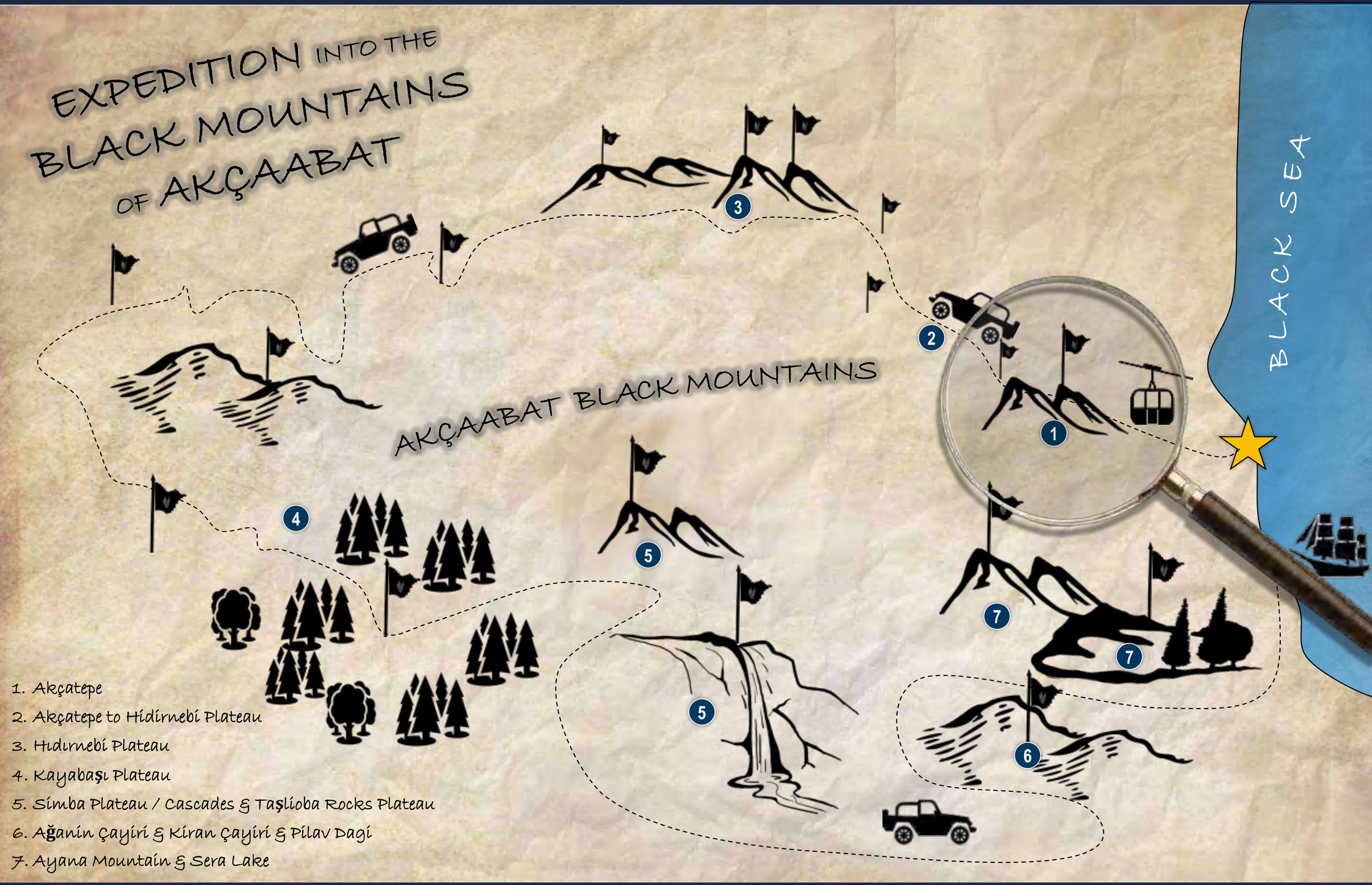

1. Akçatepe
2. Akçatepe to Hidirnebi Plateau
3. Hıdırnebi Plateau
4. Kayabaşı Plateau
5. Simba Plateau / Cascades & Taşlıoba Rocks Plateau
6. Ağanin Çayiri & Kiran Çayiri & Pilav Dagi
7. Ayana Mountain & Sera Lake

AKÇATEPE

First Overview

Sivriburun (Akçatepe)

Sivriburun (Akçatepe)
Ropeway Station
Picnic Places
Apartments
Play Area / Lawn
Restaurant

Sivriburun (Akçatepe)



Sivriburun (Akçatepe)

1. Akçatepe
2. Akçatepe to Hidirnebi Plateau
3. Hıdırnebi Plateau
4. Kayabaşı Plateau
5. Simba Plateau / Cascades & Taşlioba Rocks Plateau
6. Ağanin Çayiri & Kiran Çayiri & Pilav Dagi
7. Ayana Mountain & Sera Lake

AKÇATEPE TO HIDIRNEBI PLATEAU
The beginn of the Adventure

Akçatepe to Hidirnebi Plateau



Akçatepe to Hidirnebi Plateau



Akçatepe to Hidirnebi Plateau

Akçatepe to Hidirnebi Plateau

Akçatepe to Hidirnebi Plateau

Akçatepe to Hidirnebi Plateau



Akçatepe to Hidirnebi Plateau

Viewing Places



Binoculars to Spot Special Things

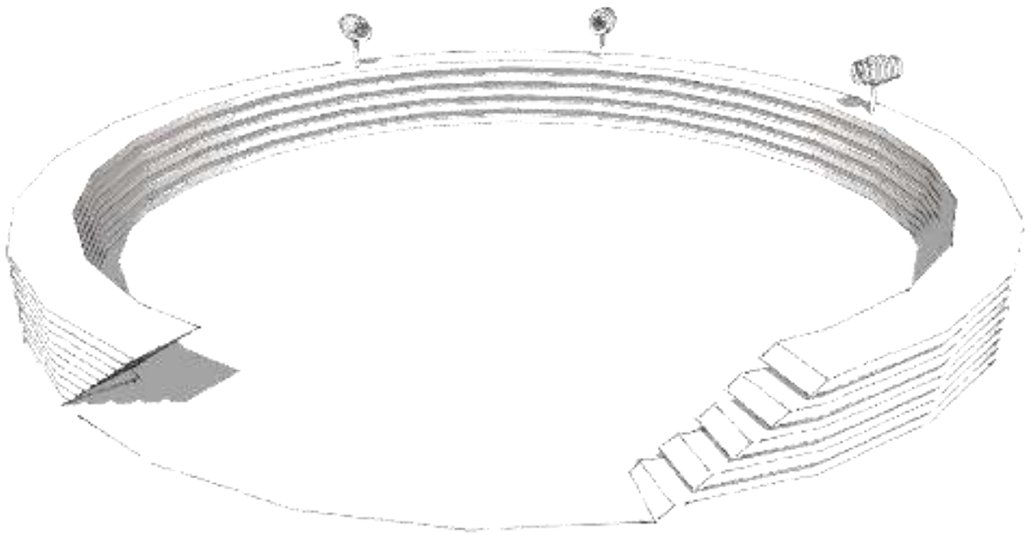

Binoculars to Spot Special Things



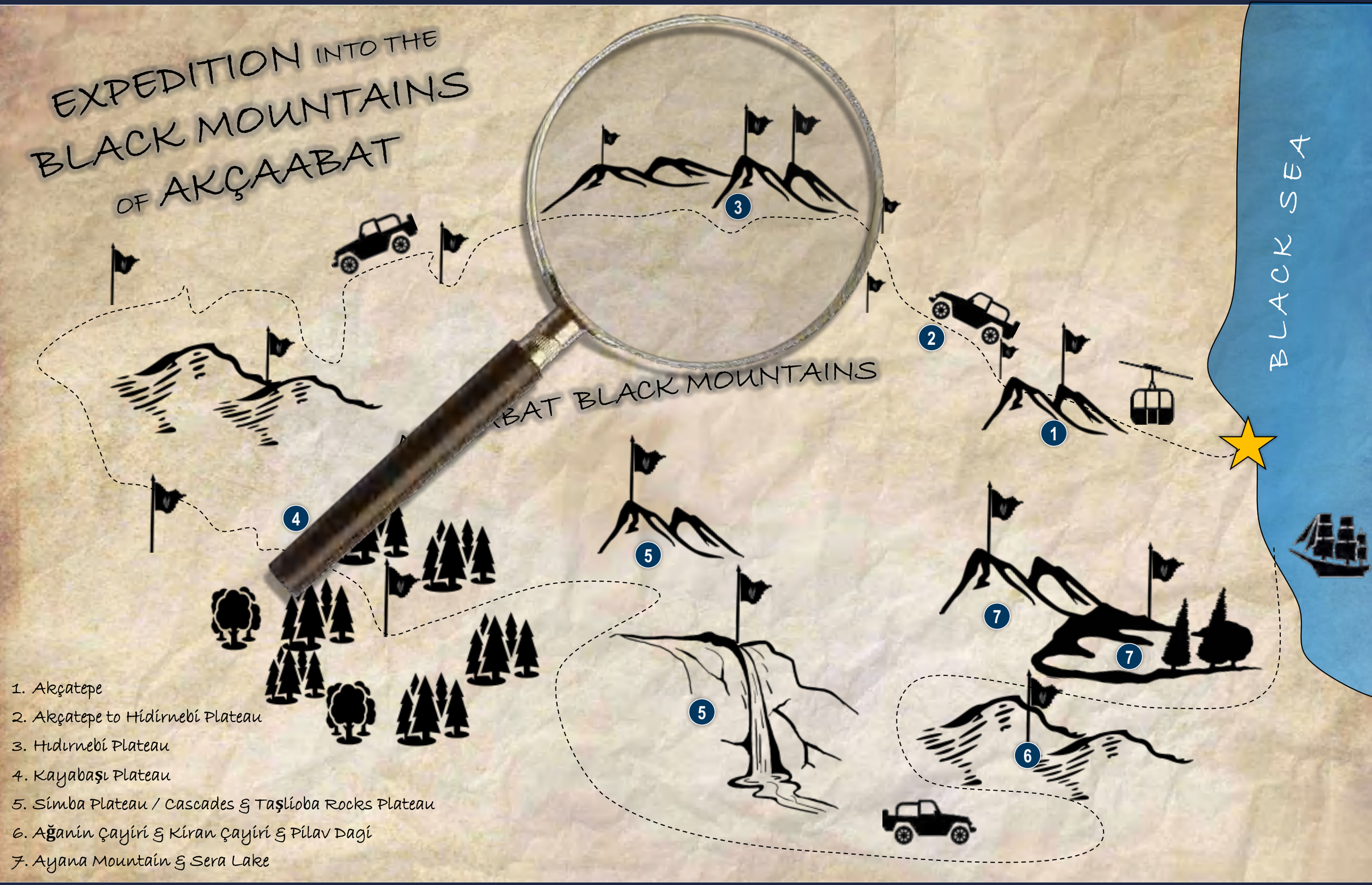
EXPEDITION INTO THE
BLACK MOUNTAINS
OF AKÇAABAT
BLACK SEA
1
2
3
4
5
5
6
7
7
1. Akçatepe
2. Akçatepe to Hidirnebi Plateau
3. Hıdırnebi Plateau
4. Kayabaşı Plateau
5. Simba Plateau / Cascades & Taşlıoba Rocks Plateau
6. Ağanin Çayiri & Kiran Çayiri & Pilav Dagi
7. Ayana Mountain & Sera Lake

HIDIRNEBI PLATEAU
The Base Camp

Hıdırnebi Plateau

Hıdırnebi Plateau
Viewing Rocks
Antenna
Lake
Private Houses
Viewing Rocks
Old Apartments
Old Street
Pegasus Rock

Hıdırnebi Plateau

HIDIRNEBİ YAYLASI YERLEŞİM ALANLARI PLANLAMA TASLAĞI

① Yerleşim Alanı
Mevcut toplam 337 adet yapının 62 adeti mevcut yerinde kalıp, yenilenecektir, 275 adet yapı ise yerleşim alanına taşınacaktır.
Yapıların yapım malzemesi ahşap ve kargir olacaktır.

② Cam Seyir Terası
1375 m rakımında ve 80 m2 cam yüzeye sahip olacaktır. 200 kişi kapasitelidir

③ Teras Kafe
1375 m rakımında, 80 kişi kapasiteli ve tabanda 20 m2 cam yüzeye sahip olacaktır.

④ Turizm Kompleksi (Otel-Müze-Restoran-Yönetim Binası)
80 odalı otel, 300 kişilik toplantı salonu, 1 adet alakart restoran,
Hıdırnebi yaylası müzesi.
Turizm danışma merkezi.
Yapım malzemesi ahşap ve kargir olacaktır

⑤ Kamp Alanı

⑥ Yamaç Paraşütü Noktası
1385 rakımda yamaç paraşütü noktası ve destek yapıları

⑦ Seyir Teras
1400 rakımında, 50 m2 cam yüzeye sahip olacaktır. 75 kişi kapasitelidir.

⑧ Tepe Restoranı
250 kişilik, 400 m2 oturum alanına sahip ahşap restoran yapılacaktır.

⑨ Göl Tesisi
50 kişilik, 100 m2 oturum alanına sahip ahşap restoran yapılacaktır.

⑩ Çocuk Ormanı
Macera parkı, oyun alanları, kamp yerleri, yapay gölet, yürüyüş ve eğitim patikaları yer alacaktır.

⑫ Günübirlik Piknik (Mesire) Alanı

⑬ Orienteering Ormanı
Yürüyüş, koşu ve bisikletli orienteering yarışları yapılacaktır.

⑭ Hıdırnebi Yayla Kent
Mevcutta 6 ahşap ev, 25 ahşap oda, 186 yatak ve 300 kişilik toplantı ve seminer salonu, 230 kişilik restoran, 50 kişilik cafe bar ile hizmet veren kompleksin yenileme çalışması yapılacaktır.

⑮ Göl Restoran
150 Kişilik, 300 m2 oturum alanına sahip ahşap restoran yapılacaktır.

⑯ Seyir Terası

⑰ Yerleşim Alanı
Mevcut toplam 71 adet yapının 13 adeti mevcut yerinde kalıp yenilenecektir, 58 adet yapı ise yerleşim alanına taşınacaktır.
Yapıların yapım malzemesi ahşap ve kargir olacaktır.

⑲ Atlı Gezinti Tesisi
30 adet gezinti atının yer alacağı tesiste, kahvaltı salonu ve 1 adet kafeterya yapılacak. 10 adet gezinti atının birlikte yer aldığı geziler düzenlenecektir.

⑱ Turistik Tesis
200 kişilik, 300 m2 oturum alanına sahip kargir restoran yapılacaktır.

⑳ Festival Alanı
Wc ve destek yapıları yapılacaktır.

Hıdırnebi Plateau
Viewing Rocks
New Tourism Center
Lake
Antenna
Create Centers
Create Centers
Viewing Rocks
Old Apartments
Old Street
Pegasus Rock

Hıdırnebi Plateau
Viewing Rocks
New Lake
New Tourism Center
Antenna
Lake Adventure
Viewing Rocks
Old Apartments
Old Street
Pegasus Rock

HIDIRNEBI PLATEAU



HIDIRNEBI PLATEAU

HIDIRNEBI PLATEAU



HIDIRNEBI PLATEAU

HIDIRNEBI PLATEAU

HIDIRNEBI PLATEAU

HIDIRNEBI PLATEAU

HIDIRNEBI PLATEAU



HIDIRNEBI PLATEAU

HIDIRNEBI PLATEAU

HIDIRNEBI PLATEAU



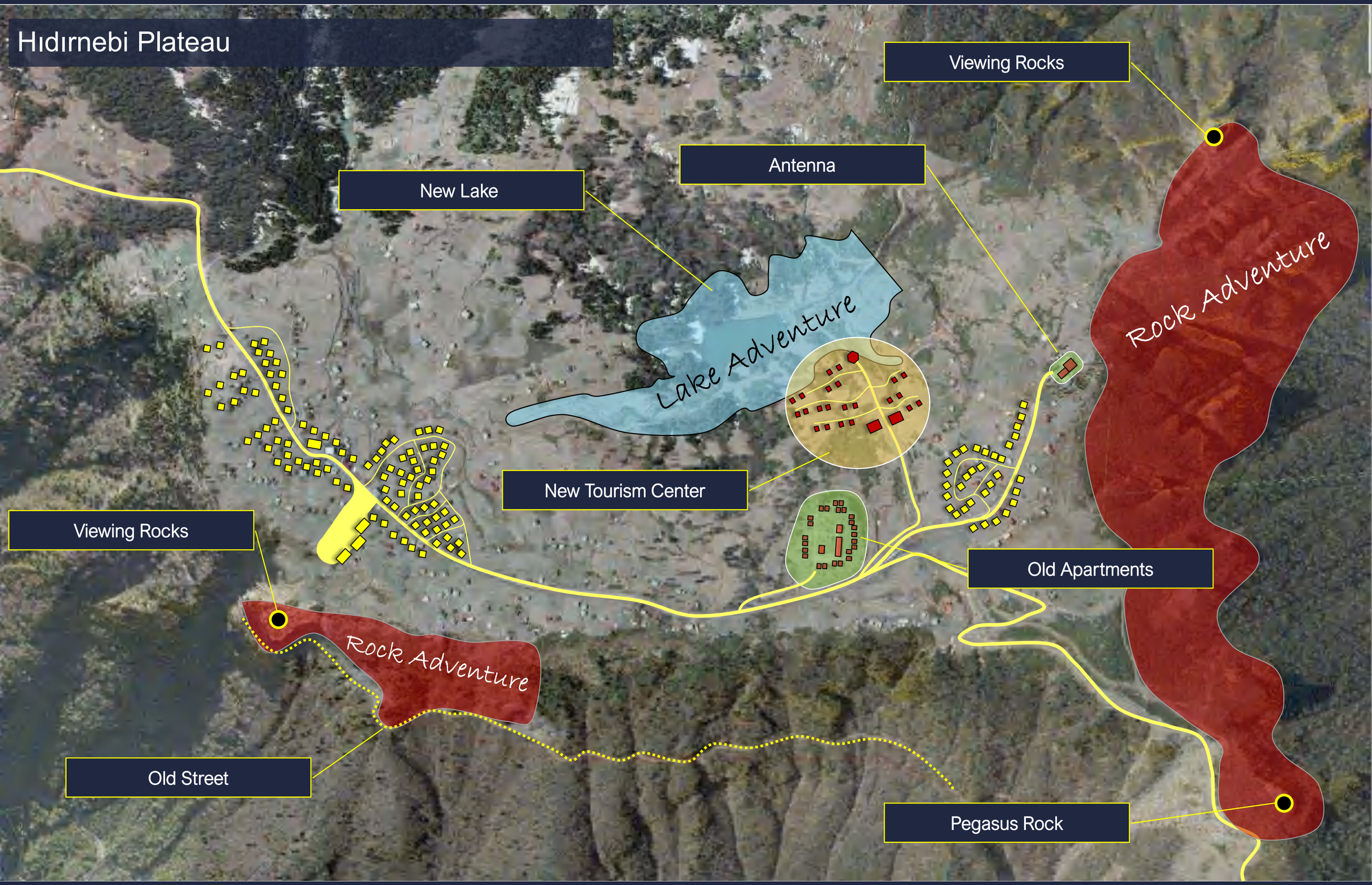
Hıdırnebi Plateau
Viewing Rocks
Antenna
New Lake
Lake Adventure
Rock Adventure
New Tourism Center
Viewing Rocks
Old Apartments
Rock Adventure
Old Street
Pegasus Rock

HIDIRNEBI PLATEAU

HIDIRNEBI PLATEAU

HIDIRNEBI PLATEAU

HIDIRNEBI PLATEAU

HIDIRNEBI PLATEAU



HIDIRNEBI PLATEAU

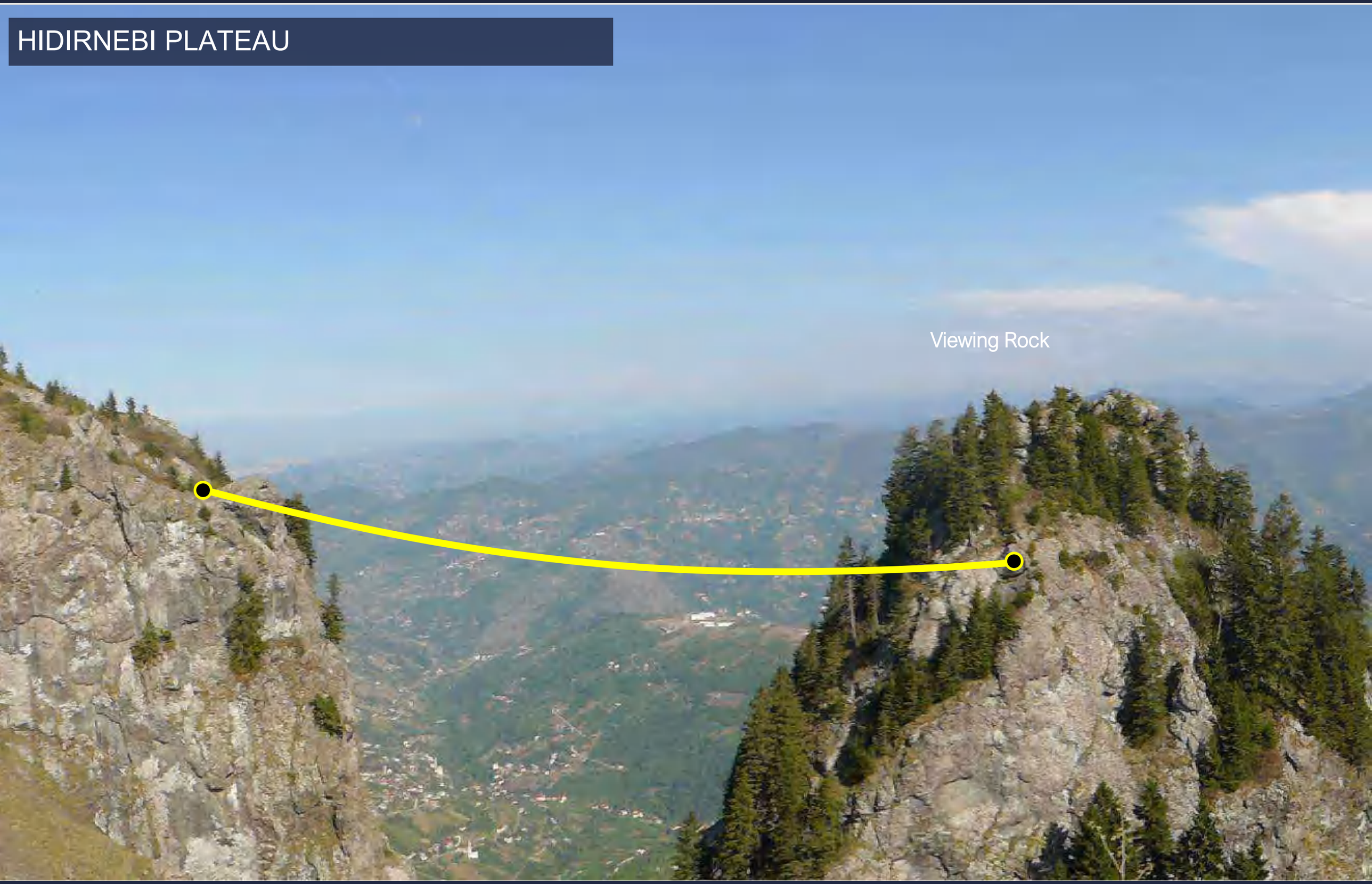

HIDIRNEBI PLATEAU

Hıdırnebi Plateau

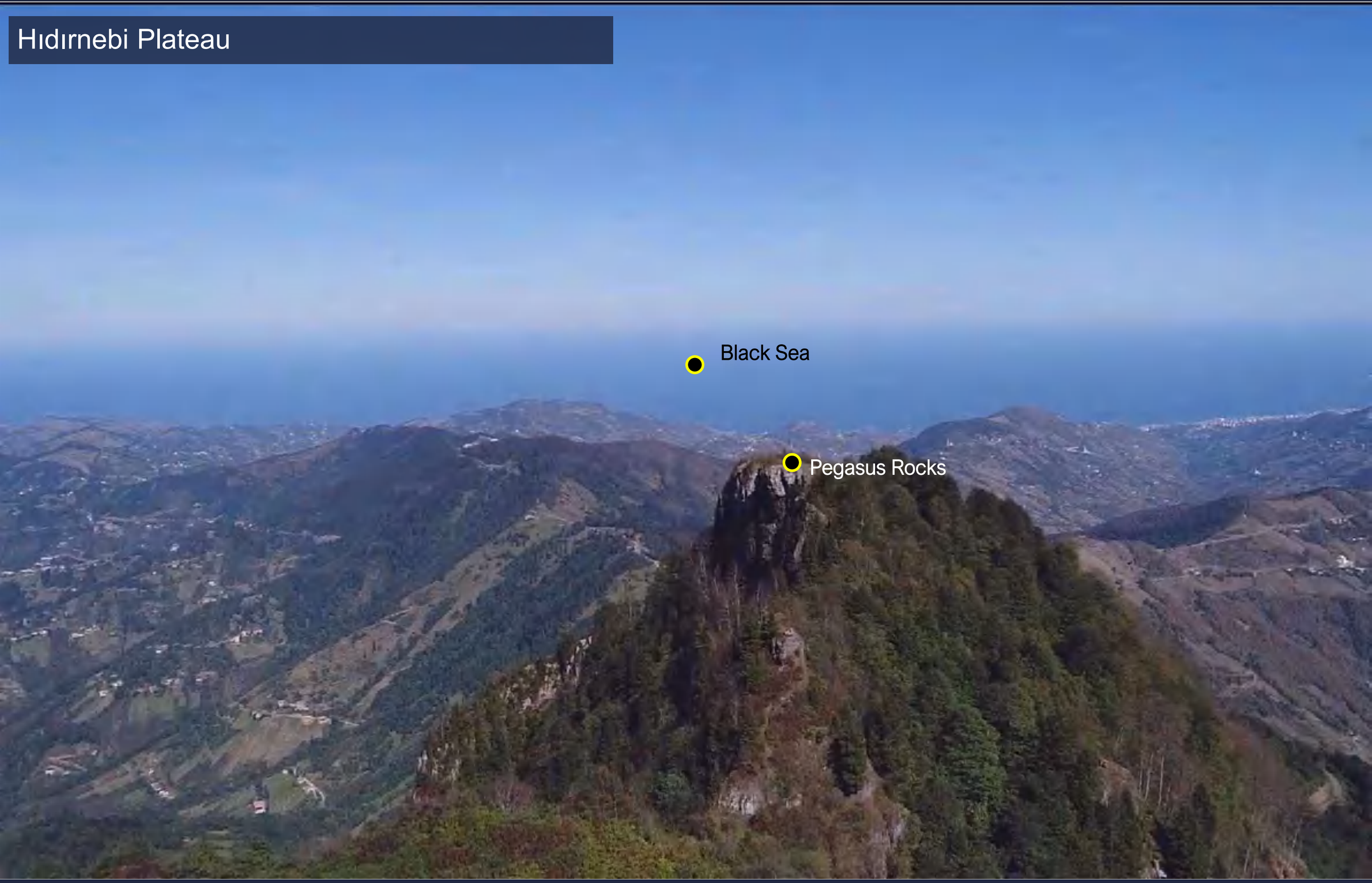

HIDIRNEBI PLATEAU

HIDIRNEBI PLATEAU

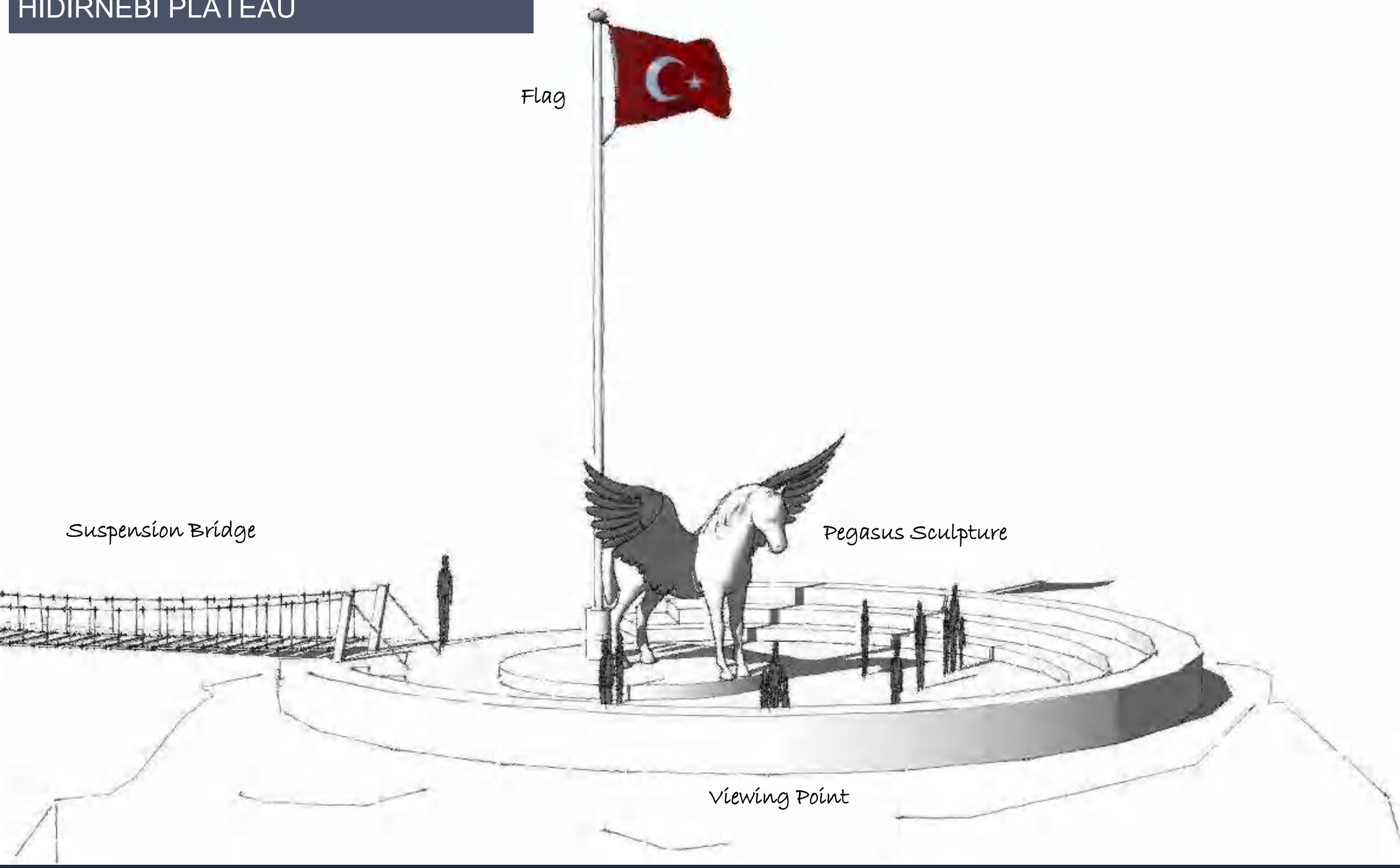

HIDIRNEBI PLATEAU



HIDIRNEBI PLATEAU

HIDIRNEBI PLATEAU

HIDIRNEBI PLATEAU

HIDIRNEBI PLATEAU

HIDIRNEBI PLATEAU

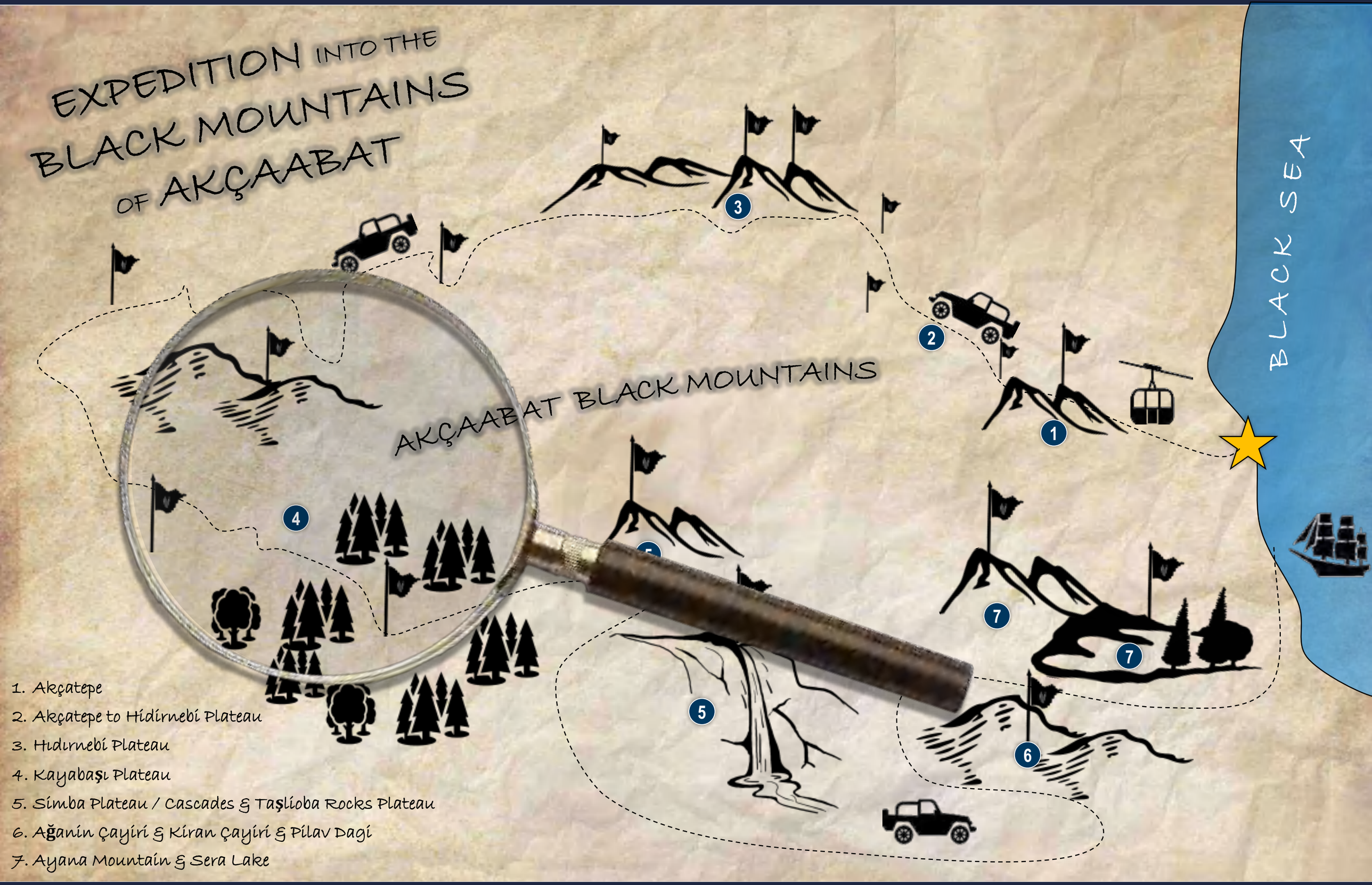

1. Akçatepe
2. Akçatepe to Hidirnebi Plateau
3. Hıdırnebi Plateau
4. Kayabaşı Plateau
5. Simba Plateau / Cascades & Taşlioba Rocks Plateau
6. Ağanin Çayiri & Kiran Çayiri & Pilav Dagi
7. Ayana Mountain & Sera Lake

KAYABAŞI PLATEAU
The black Forest

Kayabaşı Plateau

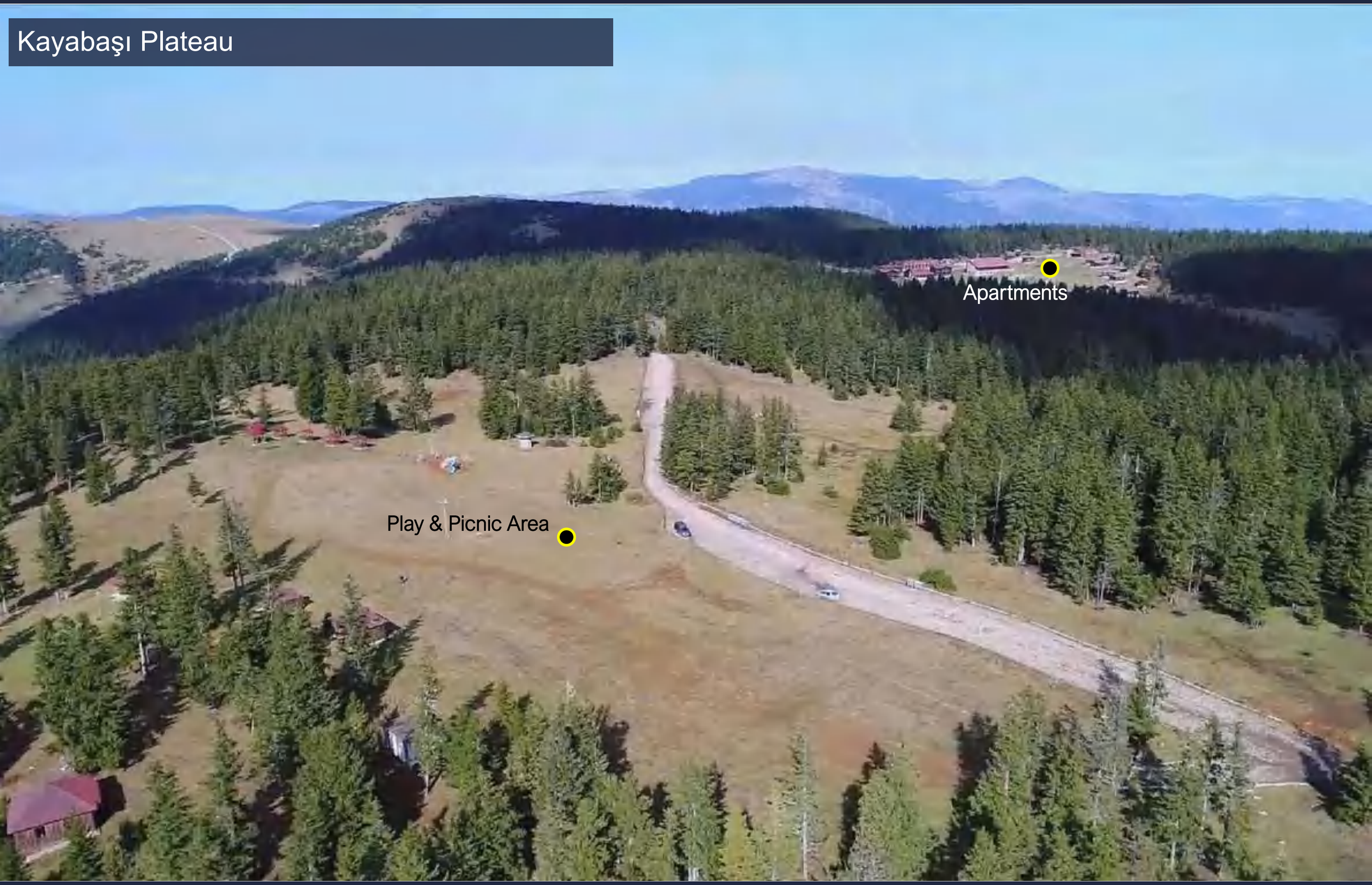

Kayabaşı Plateau

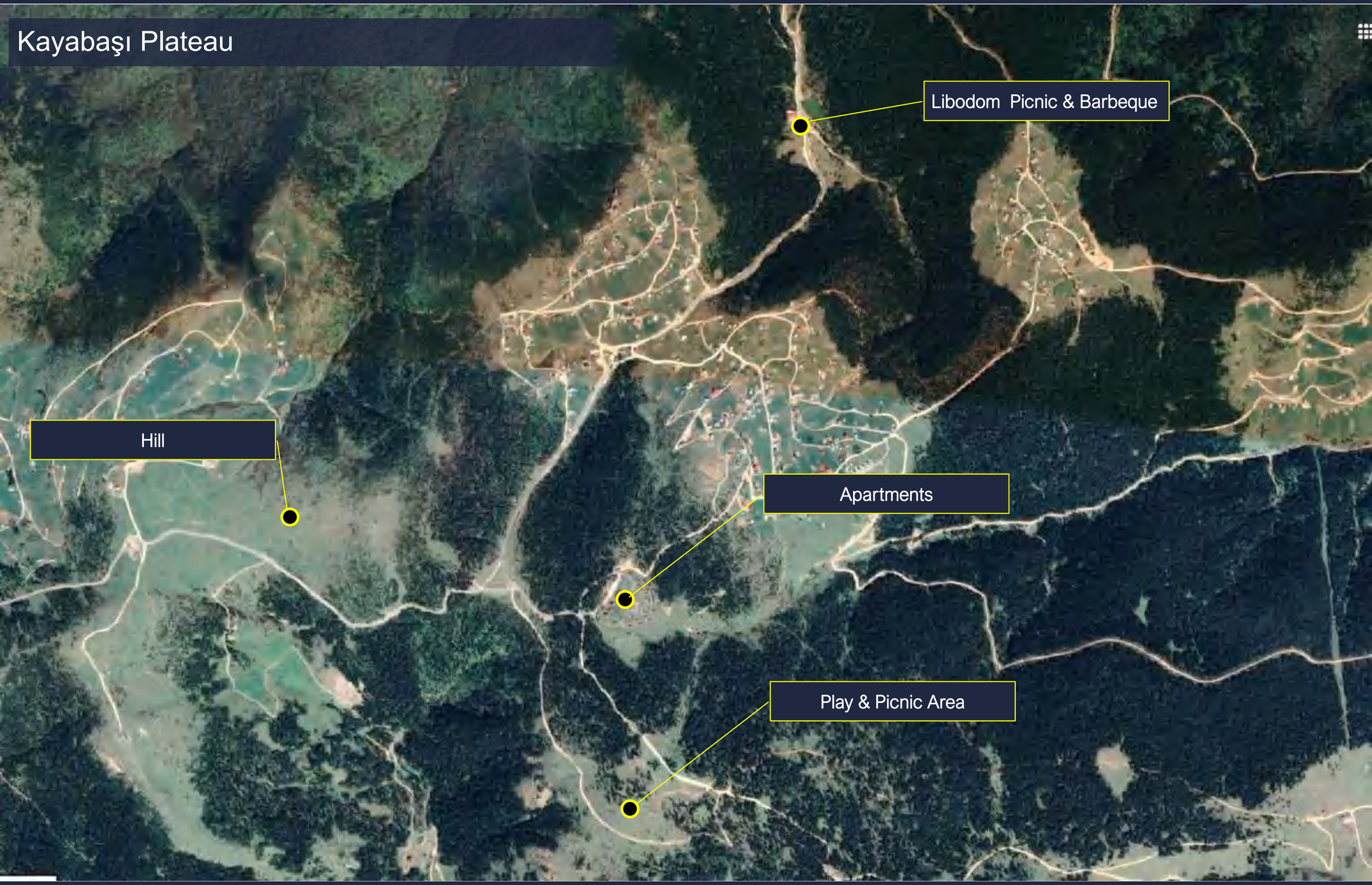

Kayabaşı Plateau

Kayabaşı Plateau
Apartments

Kayabaşı Plateau
Apartments
Forest Adventure
Play Area
Play & Picnic Area

Kayabaşı Plateau



Kayabaşı Plateau

Kayabaşı Plateau

Kayabaşı Plateau

Kayabaşı Plateau

Kayabaşı Plateau



1. Akçatepe
2. Akçatepe to Hidirnebi Plateau
3. Hıdırnebi Plateau
4. Kayabaşı Plateau
5. Simba Plateau / Cascades & Taşlioba Rocks Plateau
6. Ağanin Çayiri & Kiran Çayiri & Pilav Dagi
7. Ayana Mountain & Sera Lake

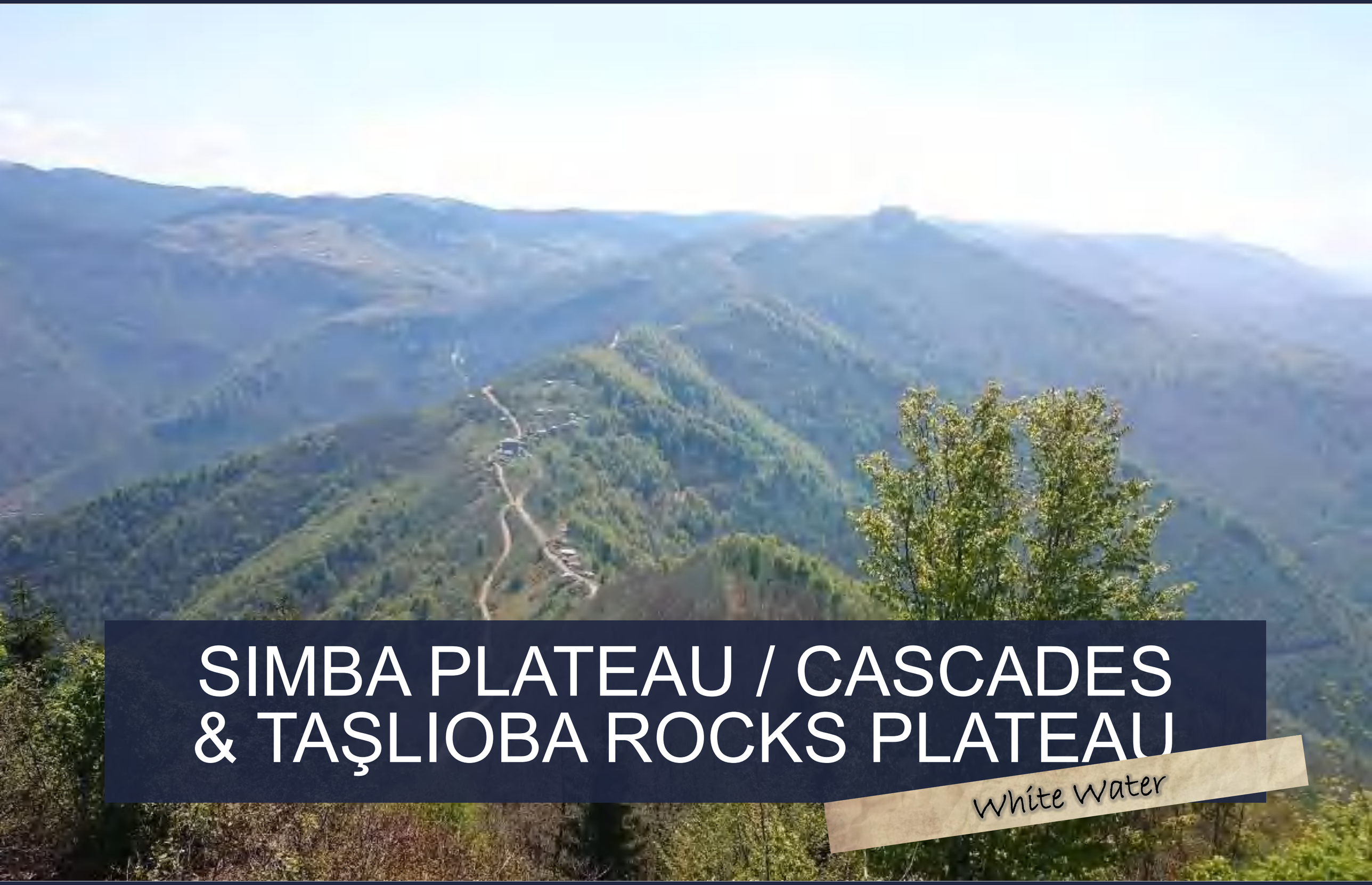

SIMBA PLATEAU / CASCADES & TAŞLIOBA ROCKS PLATEAU

White Water

Simba Plateau / Cascades & Taşlioba Rocks

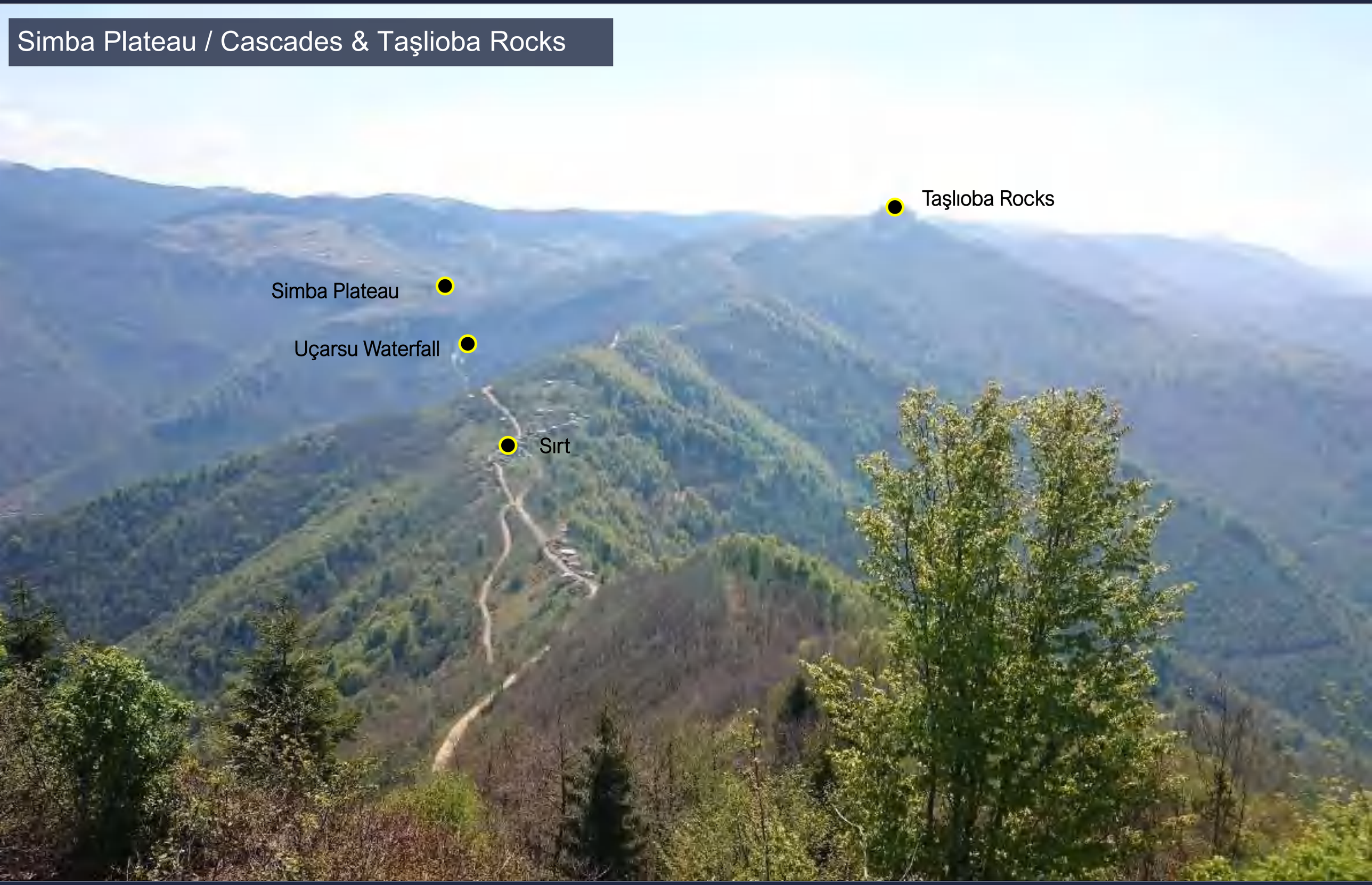

Simba Plateau / Cascades & Taşlioba Rocks

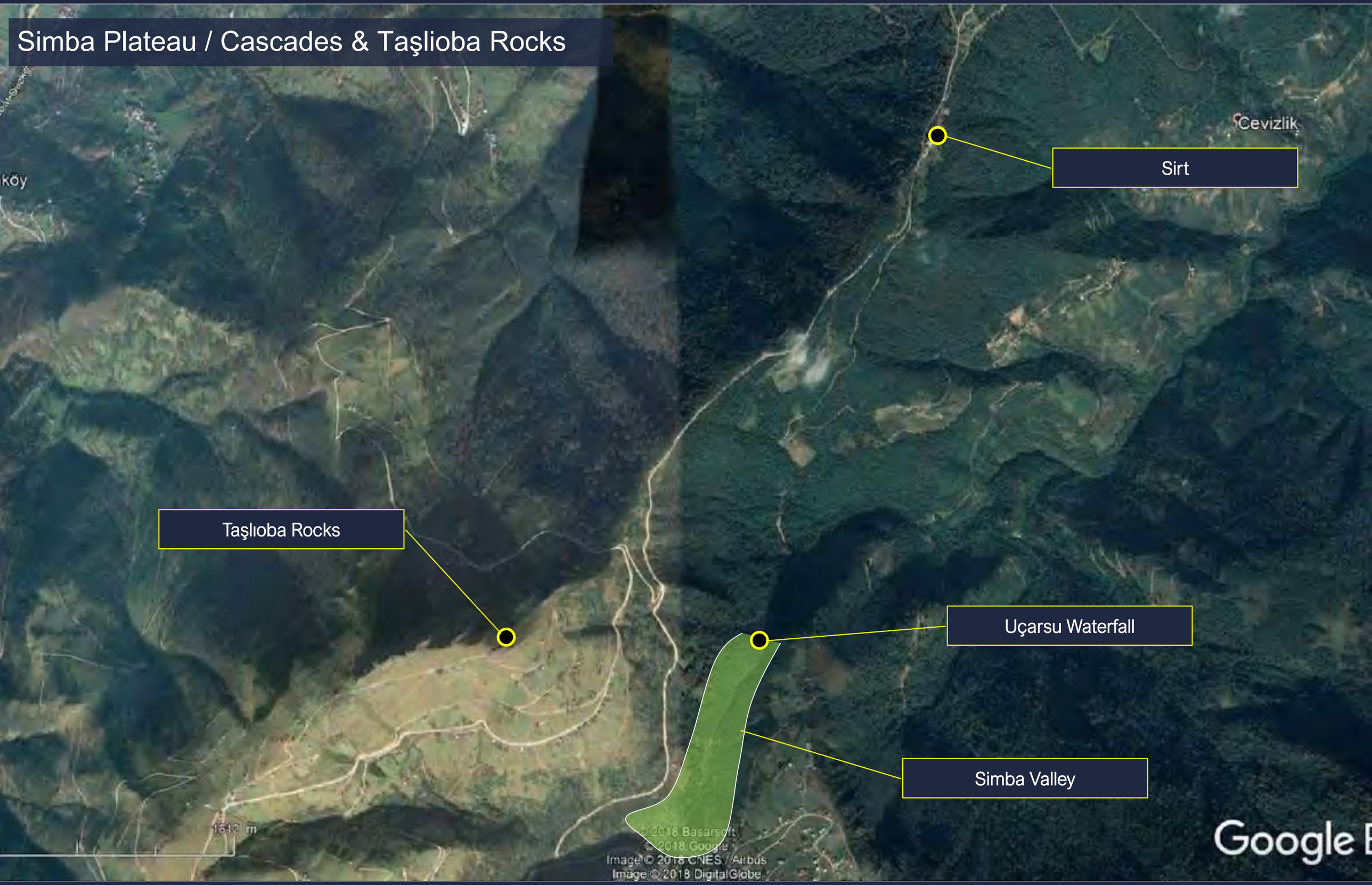

Simba Plateau / Cascades & Taşlioba Rocks

Simba Plateau / Cascades & Taşlioba Rocks



Simba Plateau / Cascades & Taşlioba Rocks

Simba Plateau / Cascades & Taşlioba Rocks



Simba Plateau / Cascades & Taslıoba Rocks

Simba Plateau / Cascades & Taşlioba Rocks

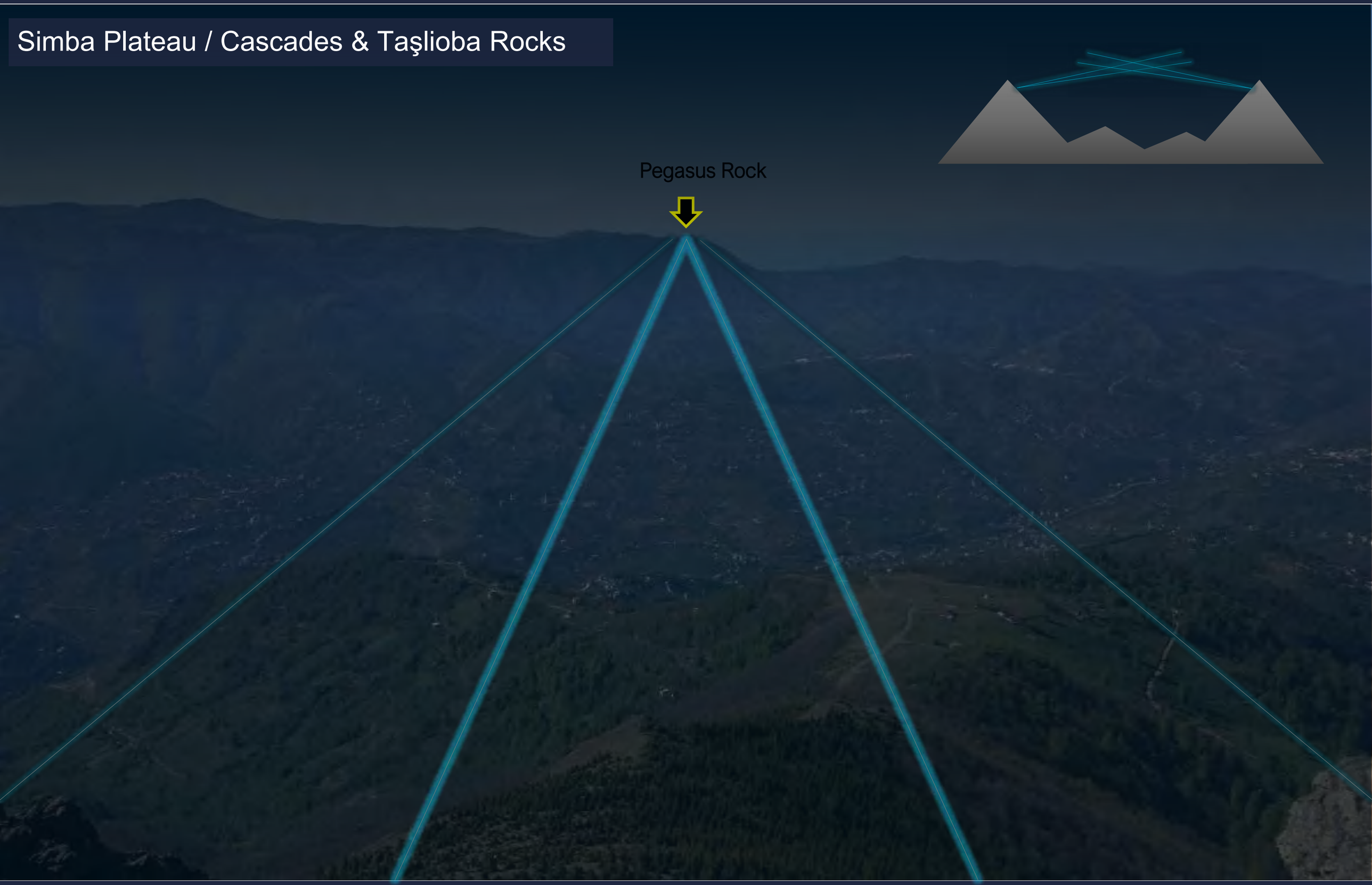

Simba Plateau / Cascades & Taşlioba Rocks



Simba Plateau / Cascades & Taşlioba Rocks

Simba Plateau / Cascades & Taşlioba Rocks

Simba Plateau / Cascades & Taşlioba Rocks

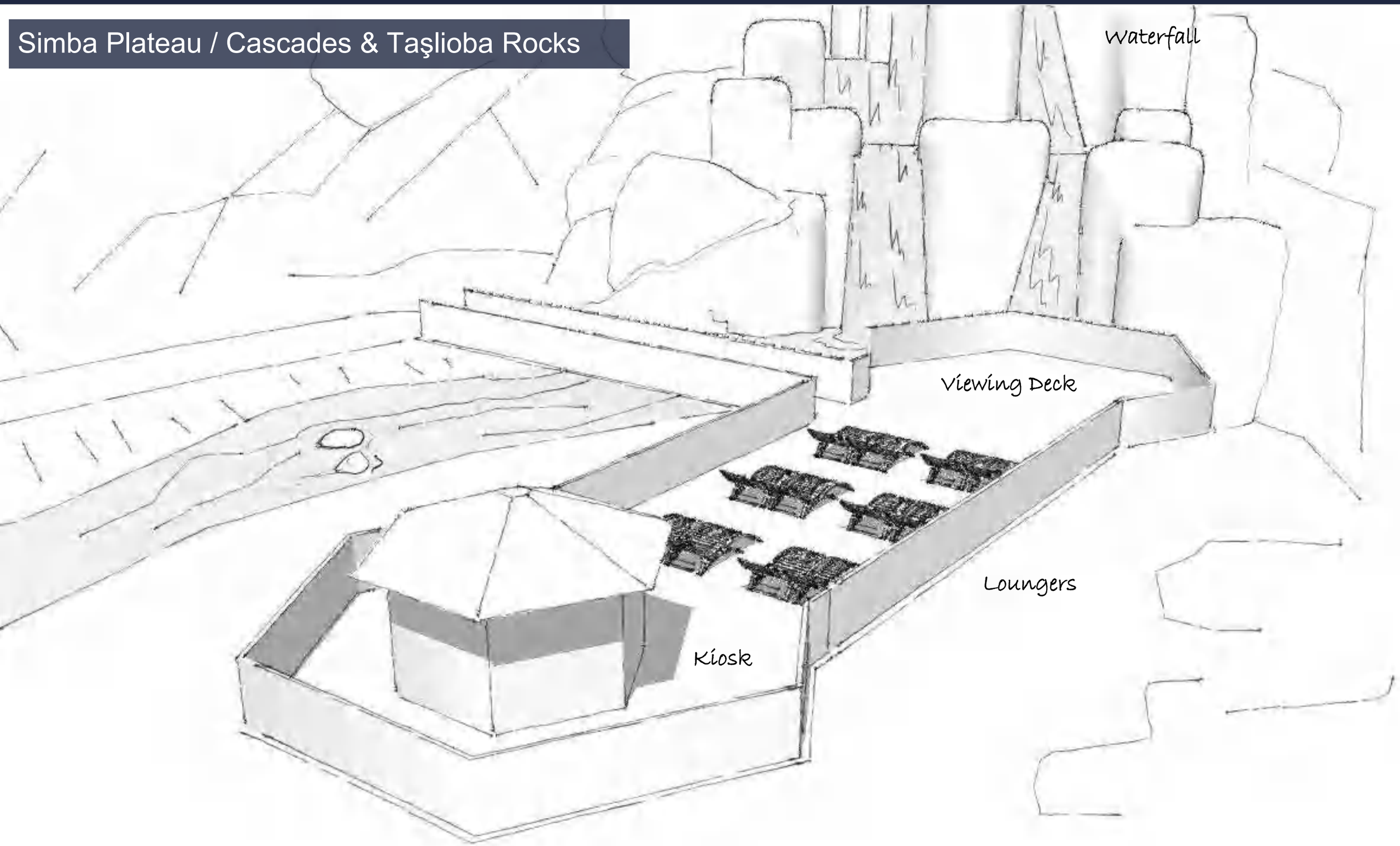

Simba Plateau / Cascades & Taşlioba Rocks



Simba Plateau / Cascades & Taşlioba Rocks

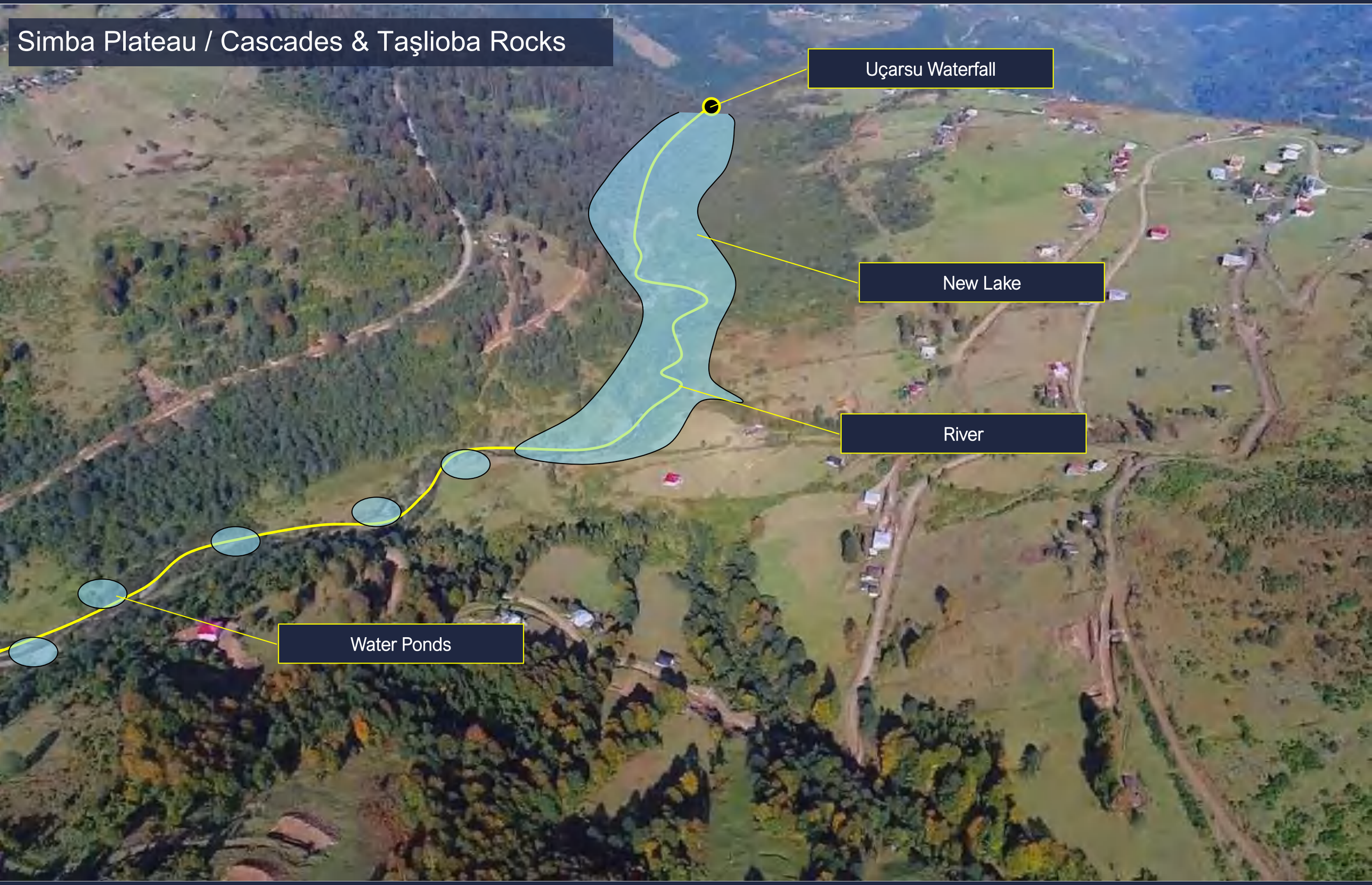

Simba Plateau / Cascades & Taşlioba Rocks



Simba Plateau / Cascades & Taşlioba Rocks

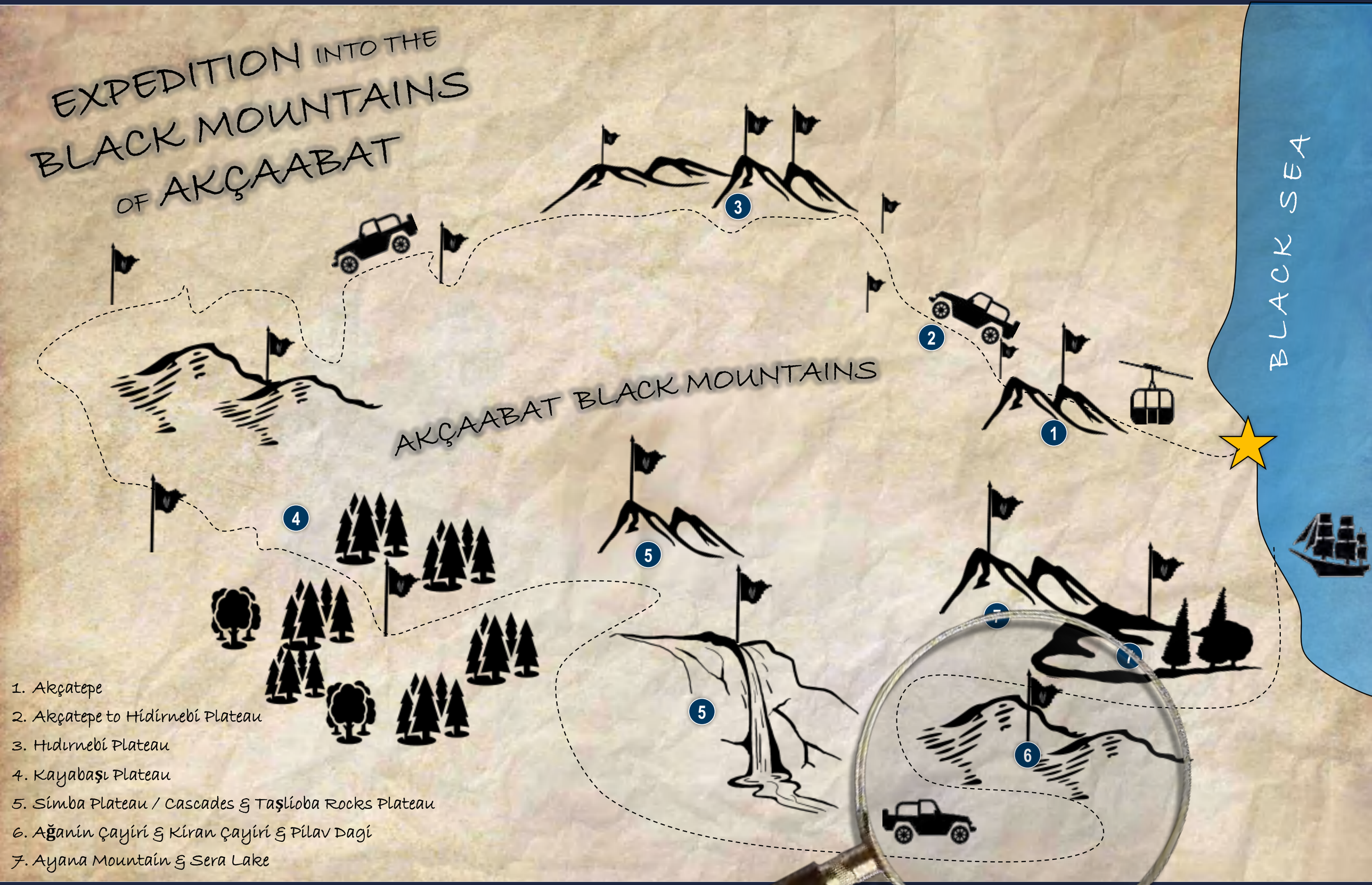

1. Akçatepe
2. Akçatepe to Hidirnebi Plateau
3. Hıdırnebi Plateau
4. Kayabaşı Plateau
5. Simba Plateau / Cascades & Taşlioba Rocks Plateau
6. Ağanin Çayiri & Kiran Çayiri & Pilav Dagi
7. Ayana Mountain & Sera Lake

AĞANIN ÇAYIRI & KIRAN ÇAYIRI & PILAV DAGI

Exploring the traditional Site

Ağanin Çayiri & Kiran Çayiri & Pilav Dagi

Ağanin Çayiri & Kiran Çayiri & Pilav Dagi

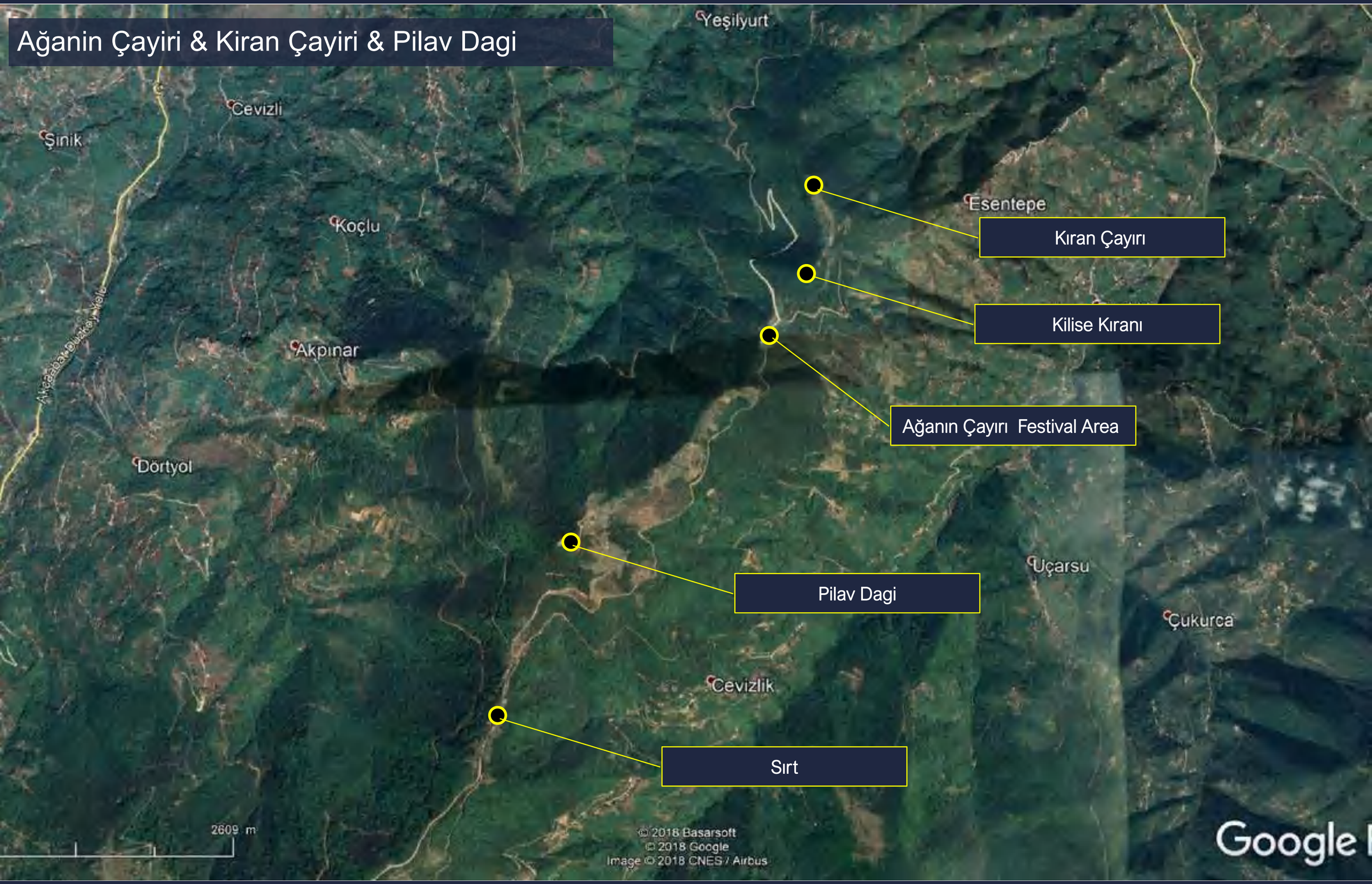

Ağanin Çayiri & Kiran Çayiri & Pilav Dagi

Ağanin Çayiri & Kiran Çayiri & Pilav Dagi

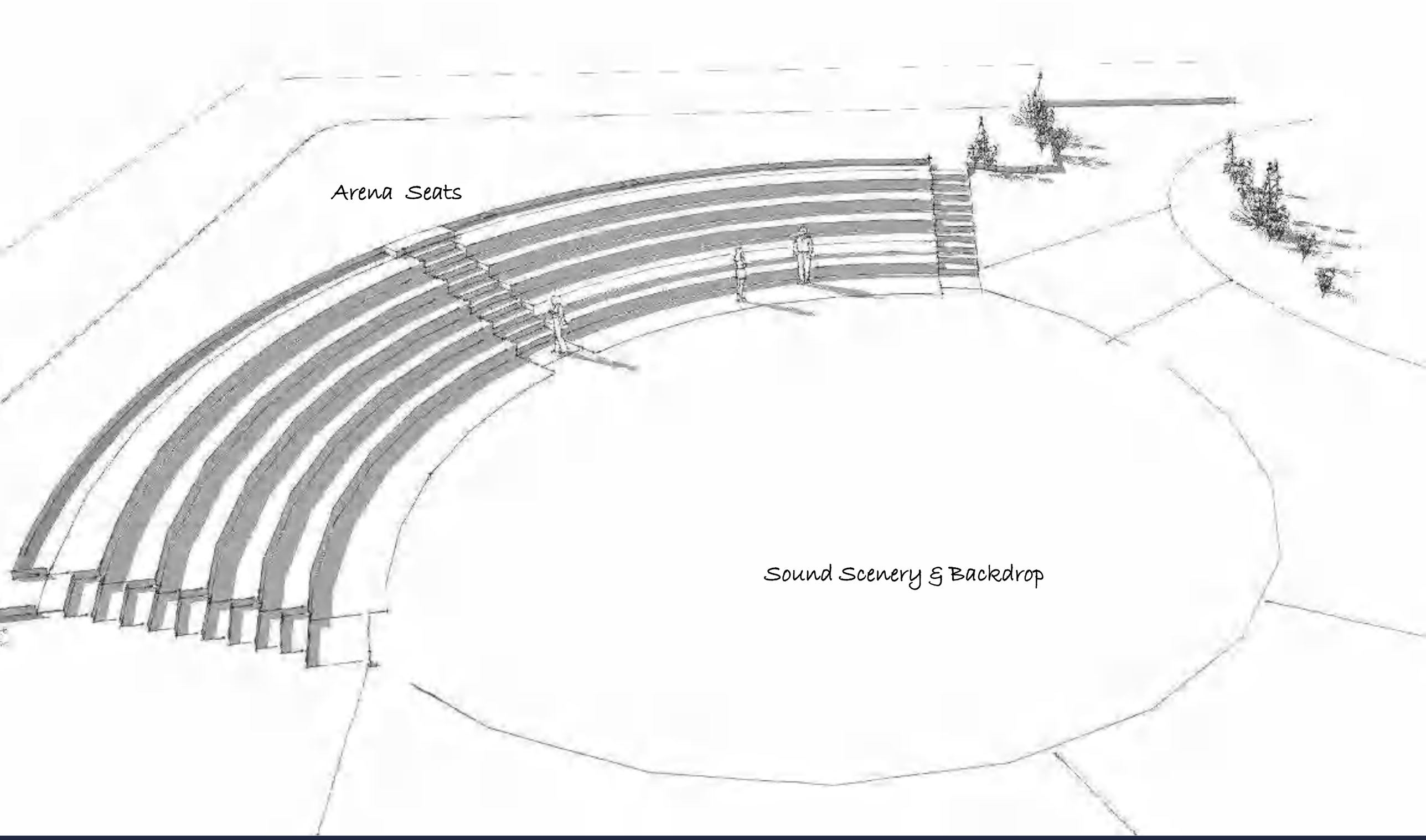

Ağanin Çayiri & Kiran Çayiri & Pilav Dagi

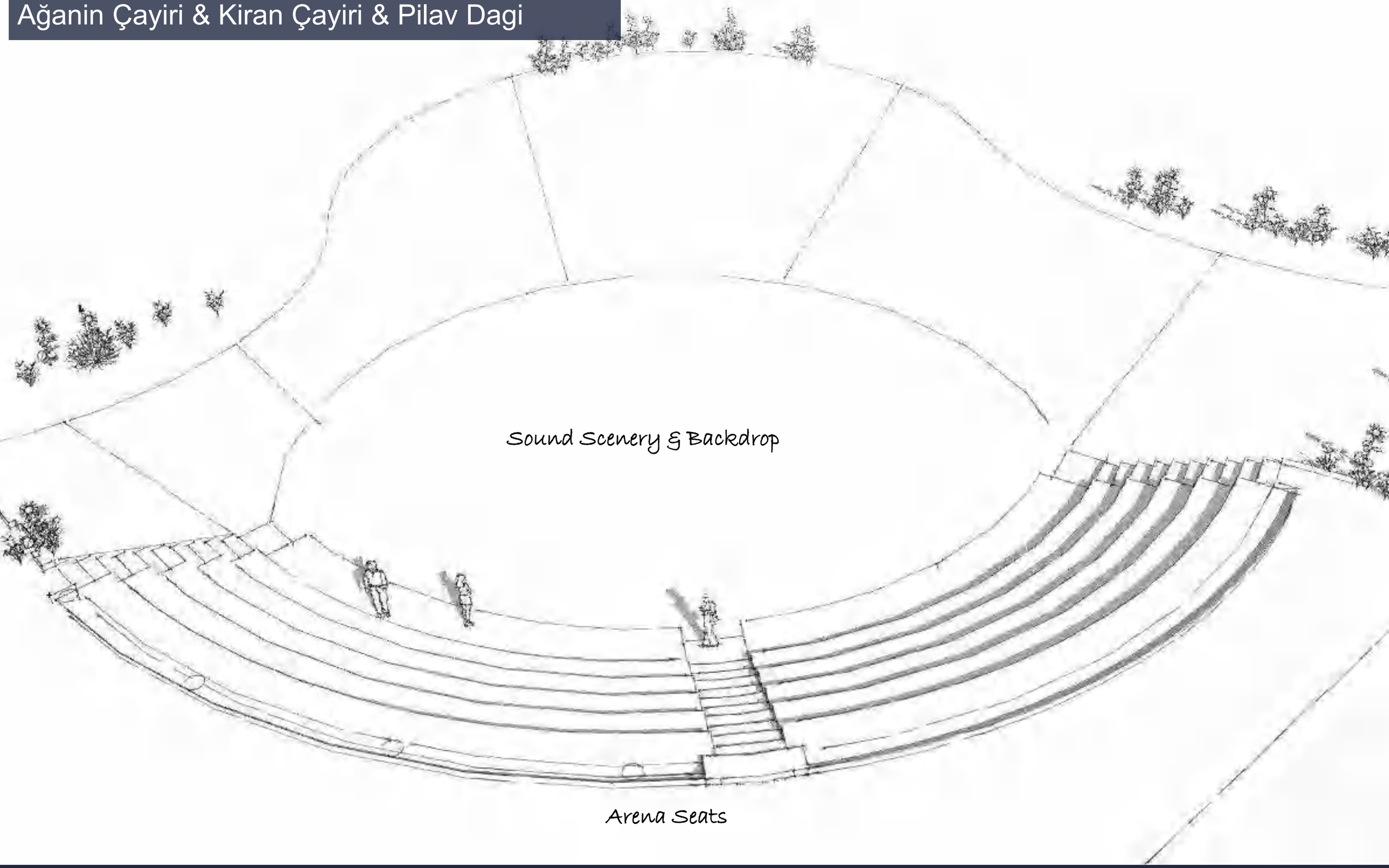

Ağanin Çayiri & Kiran Çayiri & Pilav Dagi

Ağanin Çayiri & Kiran Çayiri & Pilav Dagi

Ağanin Çayiri & Kiran Çayiri & Pilav Dagi

Ağanin Çayiri & Kiran Çayiri & Pilav Dagi

Ağanin Çayiri & Kiran Çayiri & Pilav Dagi

Ağanin Çayiri & Kiran Çayiri & Pilav Dagi

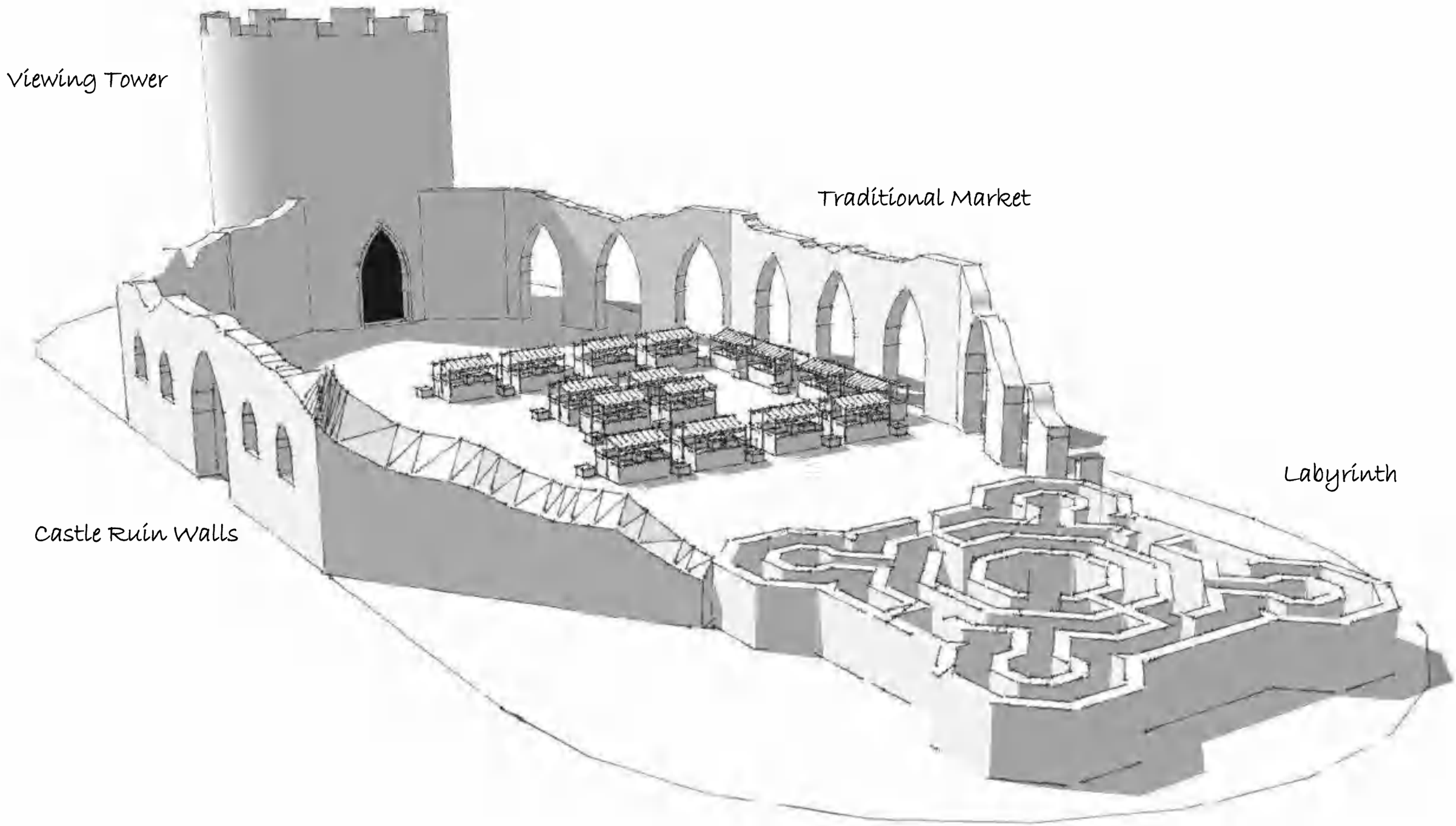

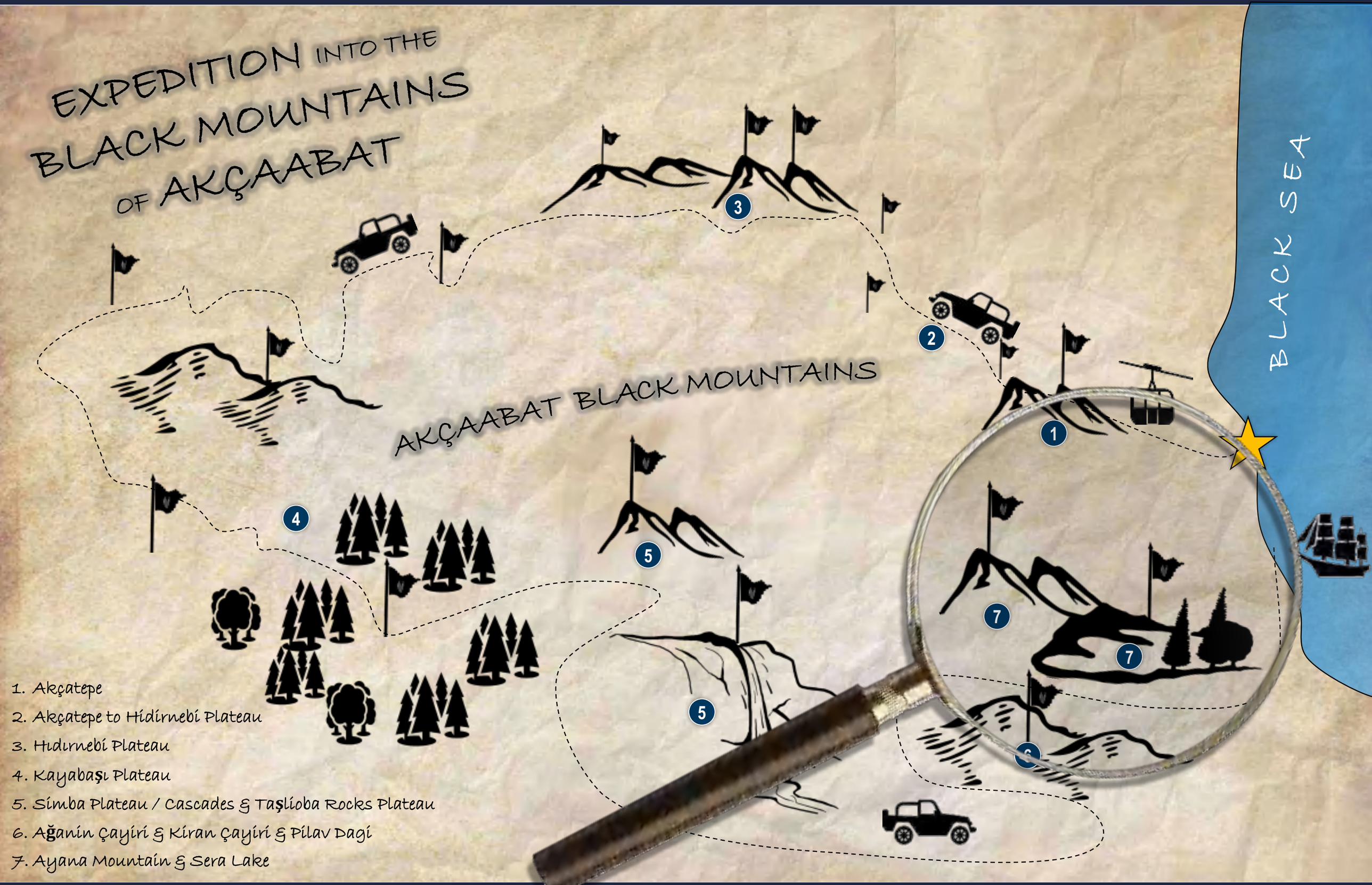

1. Akçatepe
2. Akçatepe to Hidirnebi Plateau
3. Hıdırnebi Plateau
4. Kayabaşı Plateau
5. Simba Plateau / Cascades & Taşlioba Rocks Plateau
6. Ağanin Çayiri & Kiran Çayiri & Pilav Dagi
7. Ayana Mountain & Sera Lake

AYANA MOUNTAIN & SERA LAKE

The grand Final

Ayana Mountain & Sera Lake

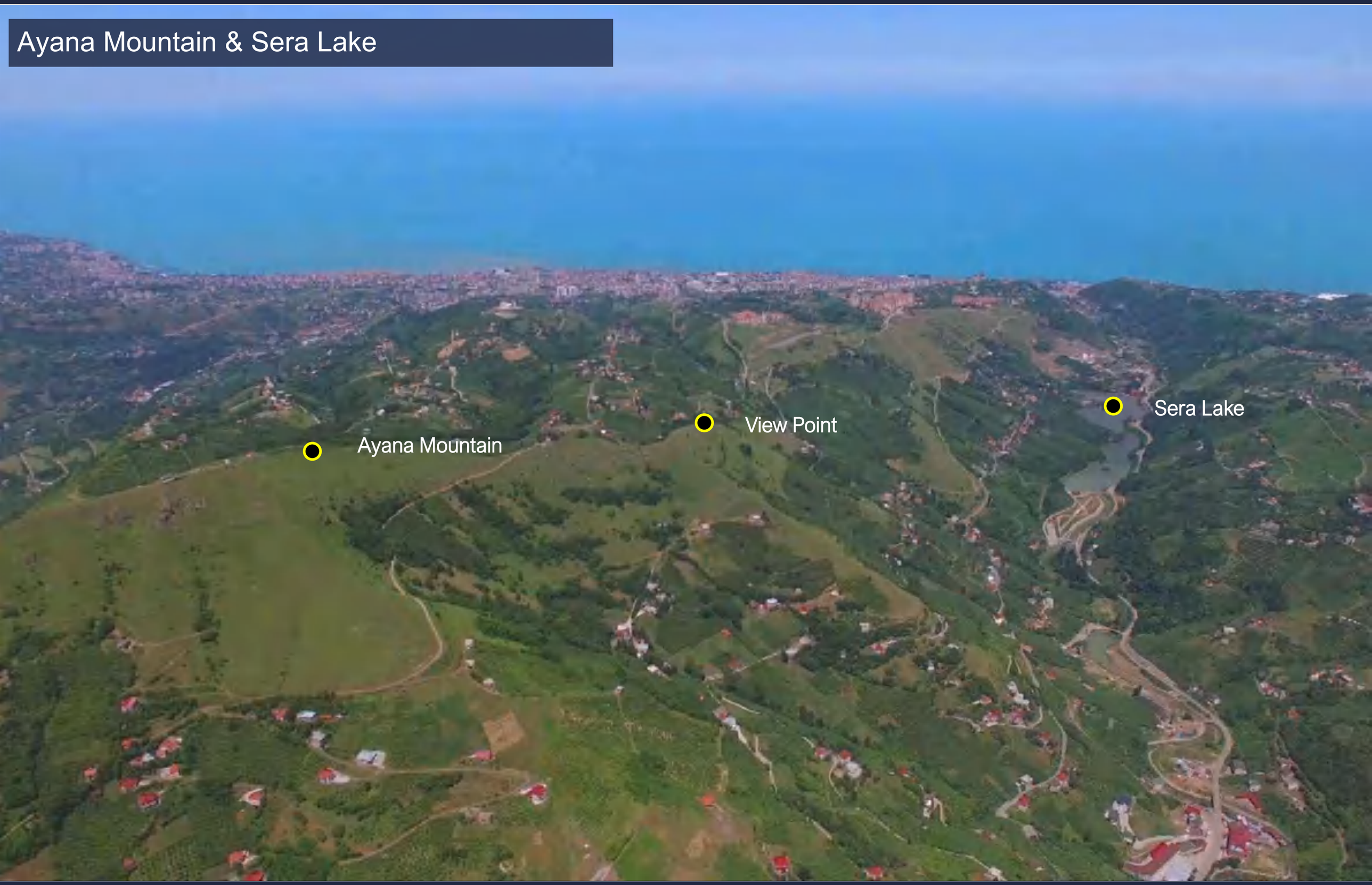

Ayana Mountain & Sera Lake

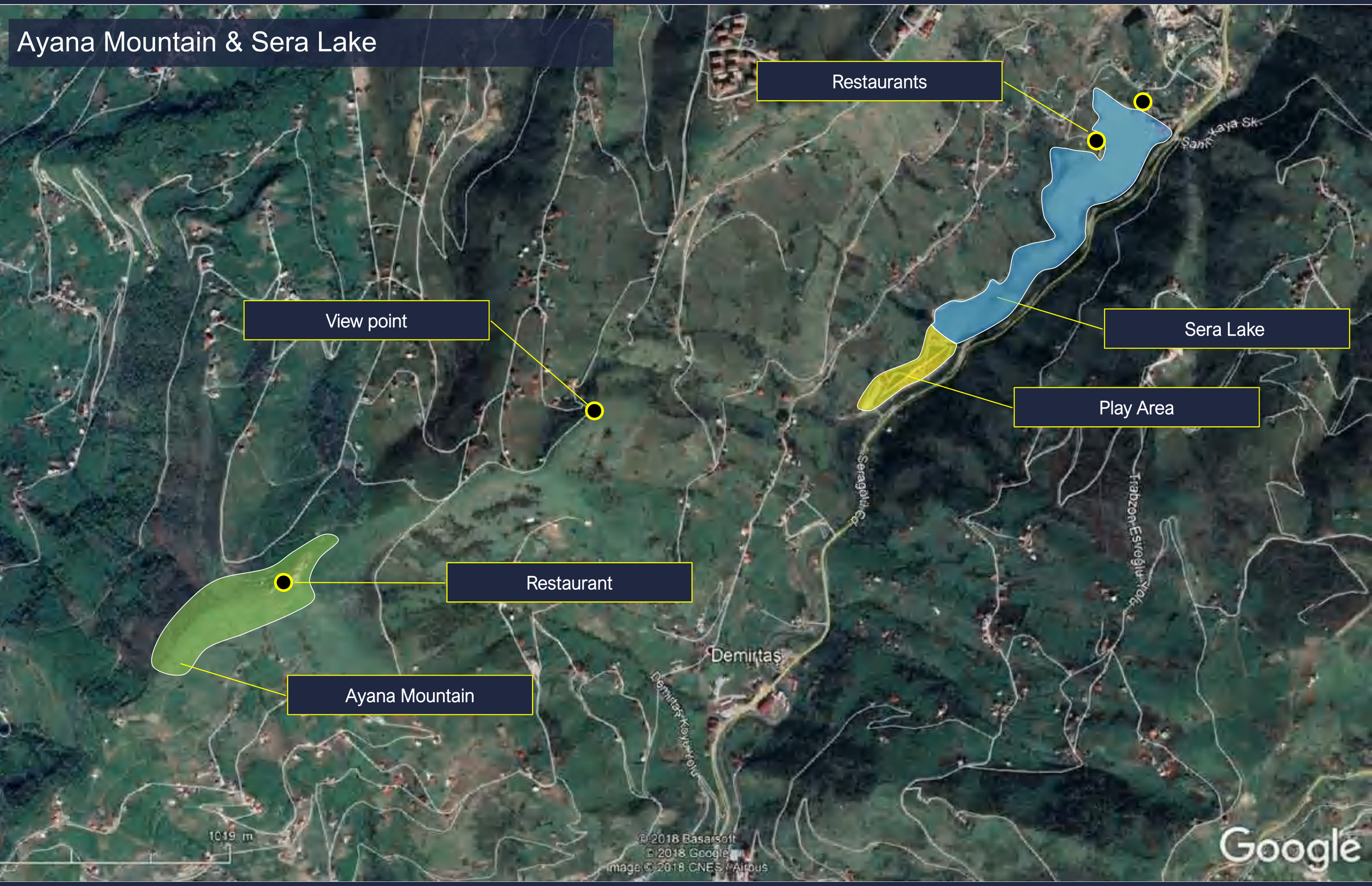

Ayana Mountain & Sera Lake



Ayana Mountain & Sera Lake

Ayana Mountain & Sera Lake

Ayana Mountain & Sera Lake

Ayana Mountain & Sera Lake



Ayana Mountain & Sera Lake

Ayana Mountain & Sera Lake

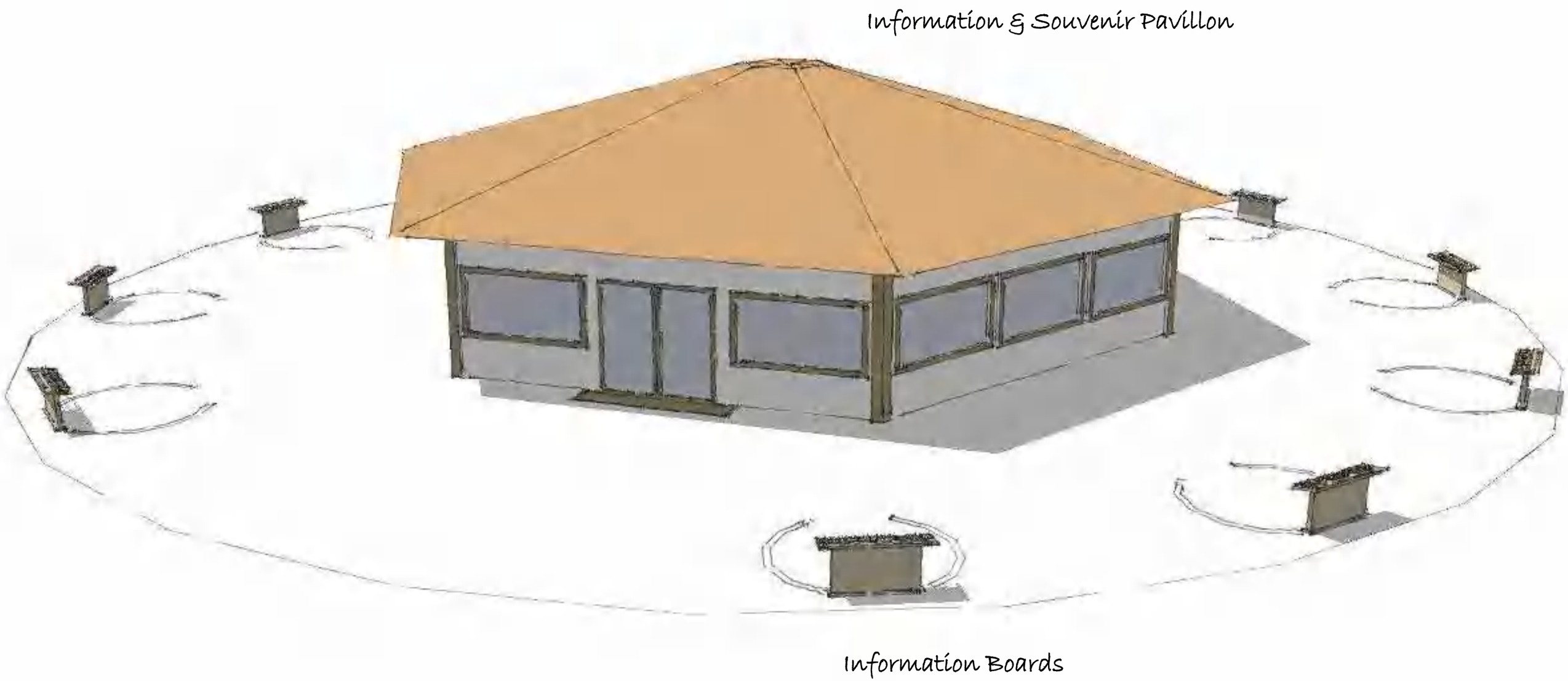

Ayana Mountain & Sera Lake

Ayana Mountain & Sera Lake

Ayana Mountain & Sera Lake

Ayana Mountain & Sera Lake



WINTER SEASON

Snow Expedition

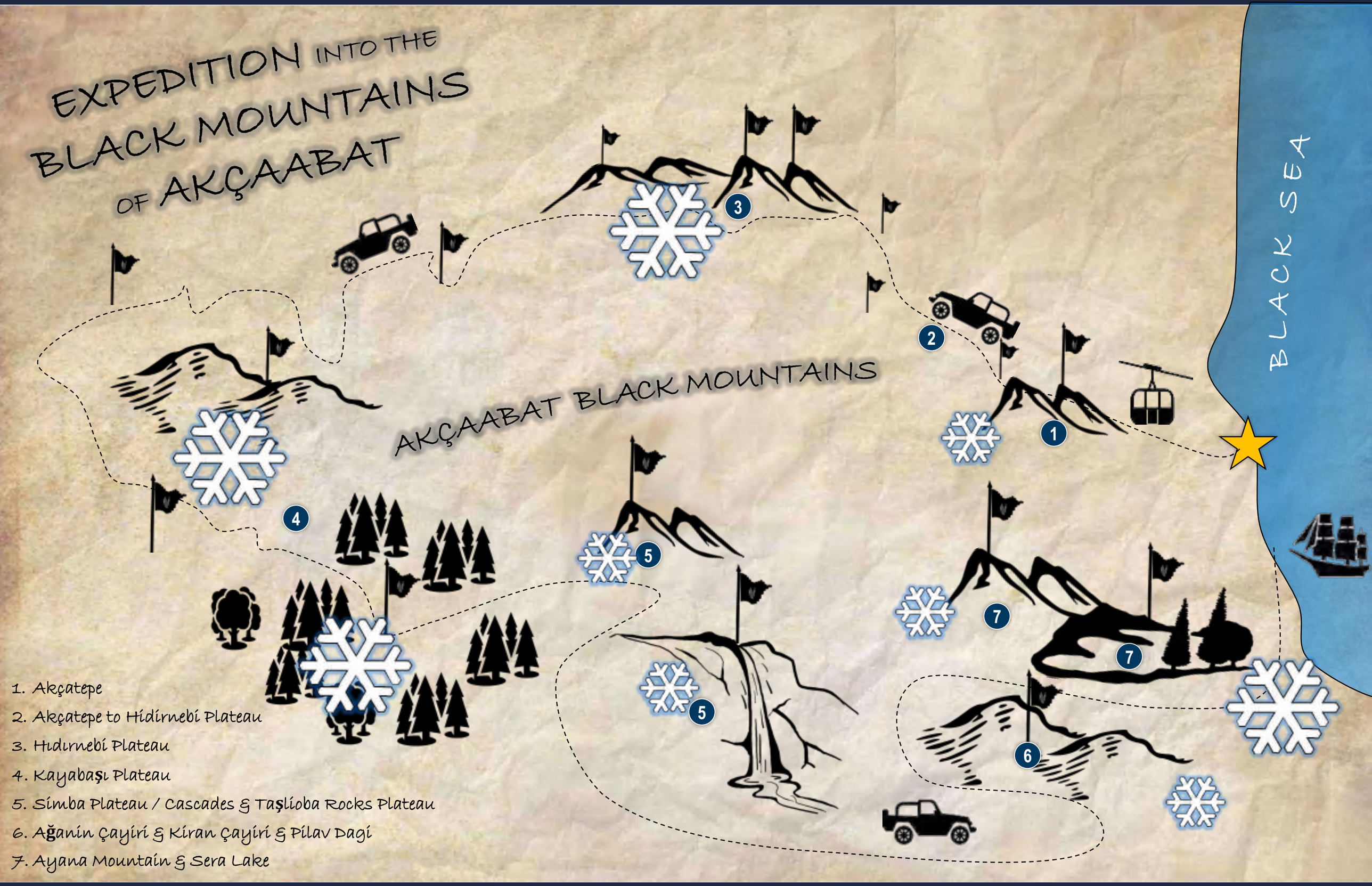
EXPEDITION INTO THE BLACK MOUNTAINS OF AKÇAABAT
AKÇAABAT BLACK MOUNTAINS
BLACK SEA
1
2
3
4
5
5
6
7
7
1. Akçatepe
2. Akçatepe to Hidirnebi Plateau
3. Hıdırnebi Plateau
4. Kayabaşı Plateau
5. Simba Plateau / Cascades & Taşlioba Rocks Plateau
6. Ağanin Çayiri & Kiran Çayiri & Pilav Dagi
7. Ayana Mountain & Sera Lake

Kayabaşı Plateau

Kayabaşı Plateau

Winter Expedition

Winter Expedition

Winter Expedition

Winter Expedition

Winter Expedition

Winter Expedition

Winter Expedition

Winter Expedition

Winter Expedition

Winter Expedition

Winter Expedition

Winter Expedition

Winter Expedition



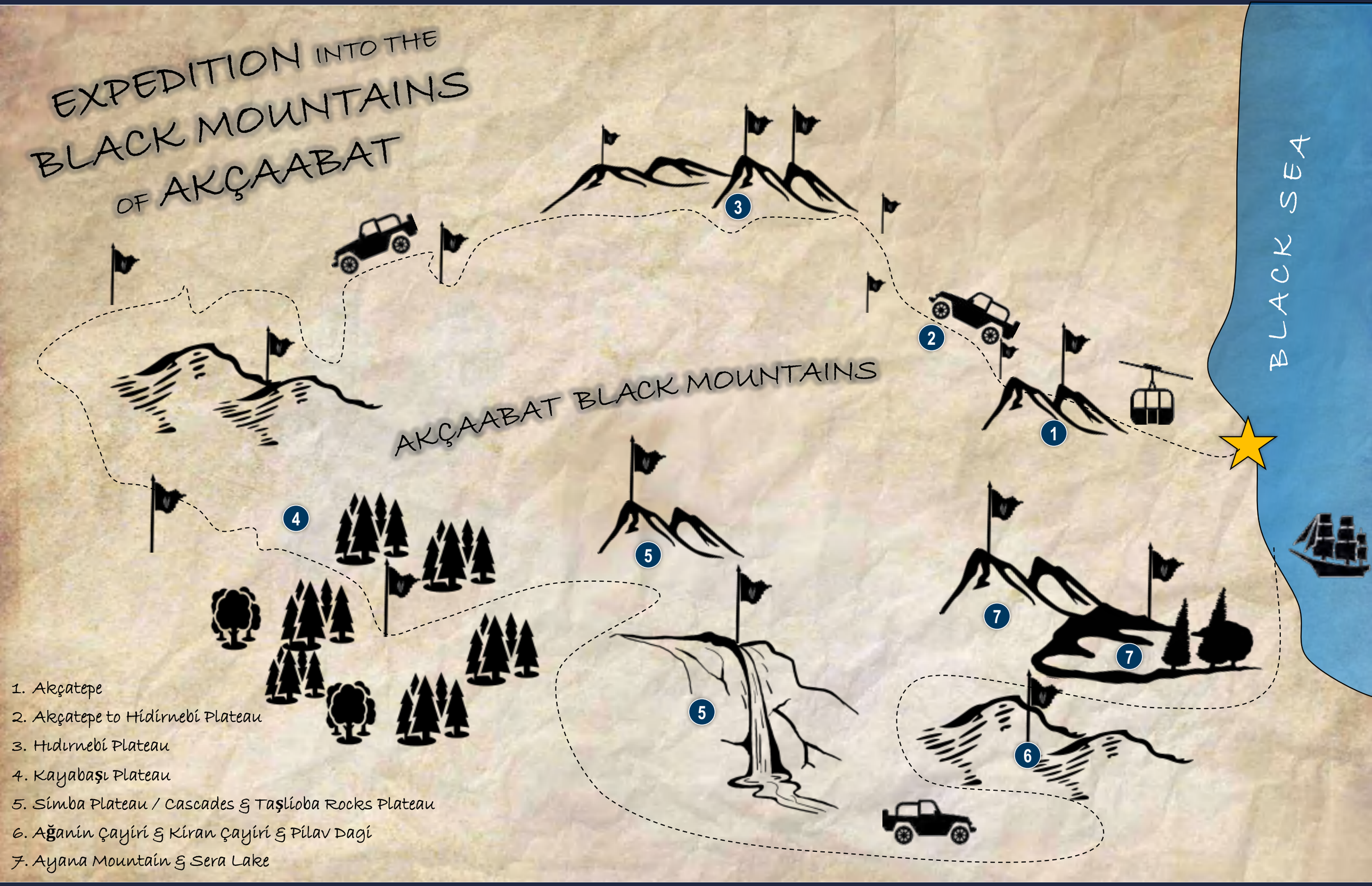
EXPEDITION INTO THE BLACK MOUNTAINS OF AKÇAABAT
AKÇAABAT BLACK MOUNTAINS
BLACK SEA
1
2
3
4
5
5
6
7
7
1. Akçatepe
2. Akçatepe to Hidirnebi Plateau
3. Hıdırnebi Plateau
4. Kayabaşı Plateau
5. Simba Plateau / Cascades & Taşlioba Rocks Plateau
6. Ağanin Çayiri & Kiran Çayiri & Pilav Dagi
7. Ayana Mountain & Sera Lake

EXPEDITION INTO THE BLACK MOUNTAINS OF AKÇAABAT

Black Sea → Akçaabat City → Ropeway → Mountain → Rim → Pegasus Rock → Mountain Plateau → Lake → Mountain → Hills → Cascades → Rocks → Forest → Black Sea

A fascinating journey through the various nature of Akçaabat.

Exploring beautiful and secret places. Discover the Culture, Tradition & old Tales

Akçaabat I Tourism Development

Creative Concept

Input Projektentwicklungs GmbH
Birkenstrasse 2
5300 Hallwang
Salzburg
Austria / Europe